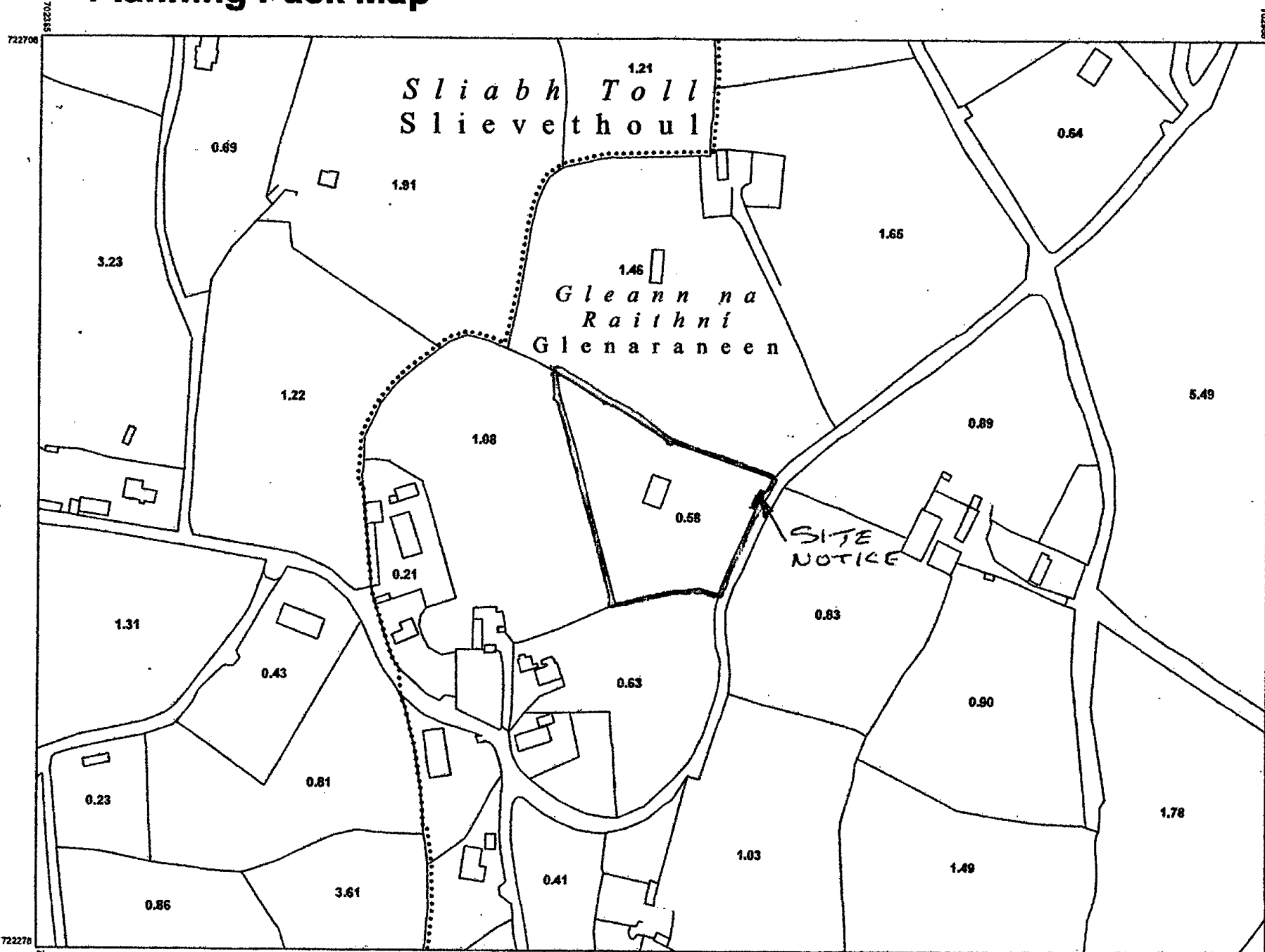


Planning Pack Map



CENTRE COORDINATES:
ITM 702677,722491

PUBLISHED: 05/10/2021
ORDER NO.: 50224138_1

MAP SERIES: 1:2,500
MAP SHEETS: 3512-B

COMPILED AND PUBLISHED BY:
Ordnance Survey Ireland,
Phoenix Park,
Dublin 8,
Ireland.

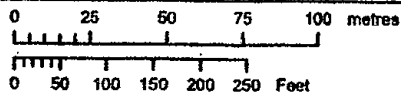
Unauthorised reproduction
infringes Ordnance Survey Ireland
and Government of Ireland
copyright.

All rights reserved.
No part of this publication may
be copied, reproduced
or transmitted in any form
or by any means without the prior
written permission of
the copyright owners.

The representation on this map
of a road, track or footpath
is not evidence of the existence
of a right of way.

Ordnance Survey maps
never show legal property
boundaries, nor do they
show ownership of
physical features.

© Suirbhéireacht Ordanáis Éireann,
2021
© Ordnance Survey Ireland, 2021
www.osi.ie/copyright



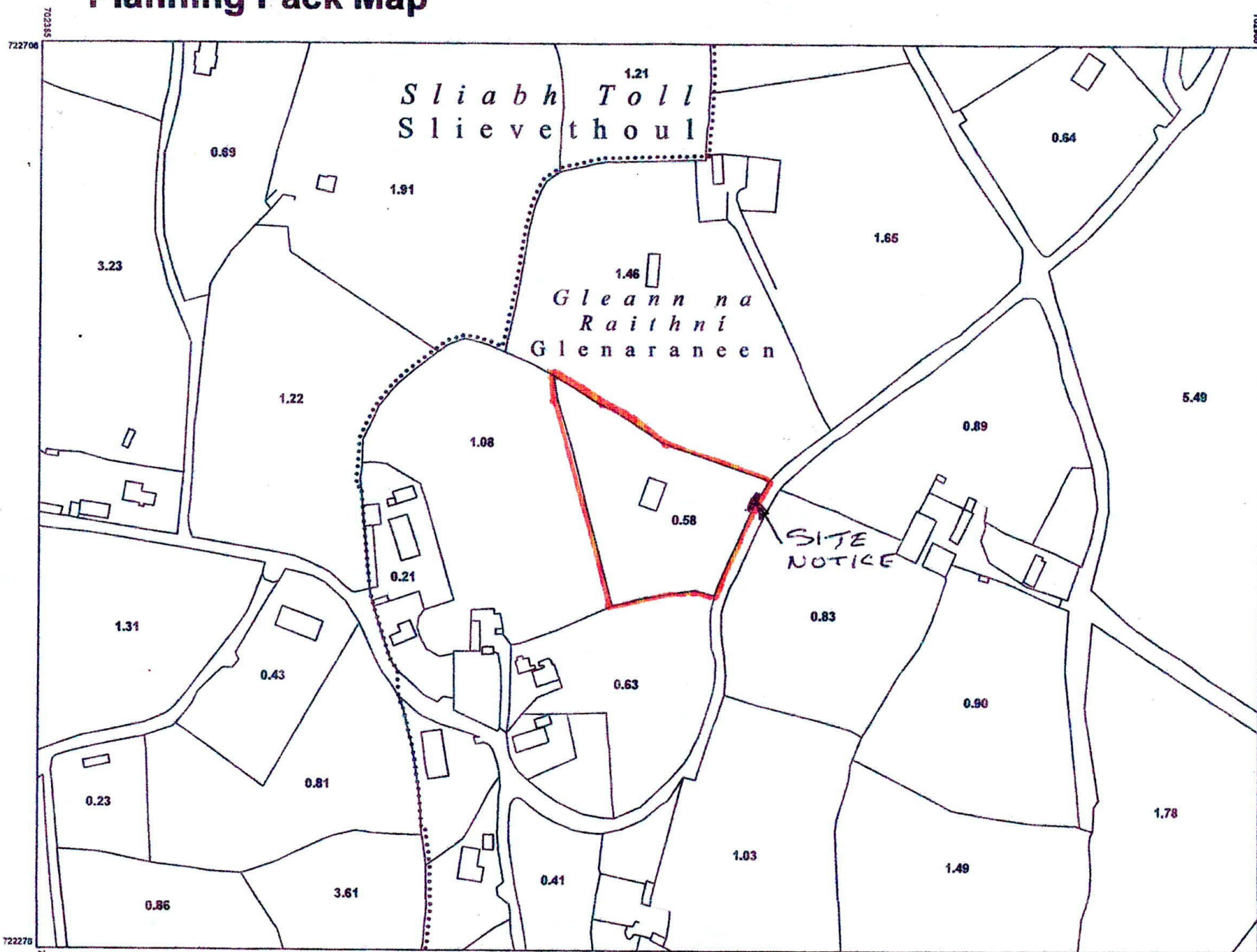
OUTPUT SCALE: 1:2,500

CAPTURE RESOLUTION:
The map objects are only accurate to the
resolution at which they were captured.
Output scale is not indicative of data capture scale.
Further information is available at:
<http://www.osi.ie>; search 'Capture Resolution'



LEGEND:
<http://www.osi.ie>;
search 'Large Scale Legend'

Planning Pack Map



CENTRE COORDINATES:
ITM 702677,722491

PUBLISHED: 05/10/2021
ORDER NO.: 50224138_1

MAP SERIES: 1:2,500
MAP SHEETS: 3512-B

COMPILED AND PUBLISHED BY:
Ordnance Survey Ireland,
Phoenix Park,
Dublin 8,
Ireland.

Unauthorised reproduction
infringes Ordnance Survey Ireland
and Government of Ireland
copyright.

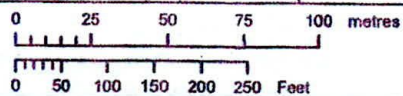
All rights reserved.
No part of this publication may
be copied, reproduced
or transmitted in any form
or by any means without the prior
written permission of
the copyright owners.

The representation on this map
of a road, track or footpath
is not evidence of the existence
of a right of way.

Ordnance Survey maps
never show legal property
boundaries, nor do they
show ownership of
physical features.

© Suirbhéireacht Ordanáis Éireann,
2021

© Ordnance Survey Ireland, 2021
www.osi.ie/copyright



OUTPUT SCALE: 1:2,500

CAPTURE RESOLUTION:

The map objects are only accurate to the resolution at which they were captured. Output scale is not indicative of data capture scale. Further information is available at: <http://www.osi.ie; search 'Capture Resolution'>



LEGEND:
<http://www.osi.ie; search 'Large Scale Legend'>