



# Planning Pack Map

**CENTRE COORDINATES:**  
ITM 713053,728135

**PUBLISHED:** 25/07/2022  
**ORDER NO.:** 50281982\_1

**MAP SERIES:** 1:1,000  
**MAP SHEETS:** 3391-07

 **OUTLINE OF SITE IN RED SHOWN THUS**

 **POSITION OF SITE NOTICE SHOWN THUS**

**COMPILED AND PUBLISHED BY:**  
Ordnance Survey Ireland,  
Phoenix Park,  
Dublin 8,  
Ireland.

Unauthorised reproduction  
infringes Ordnance Survey Ireland  
and Government of Ireland  
copyright.

All rights reserved.  
No part of this publication may  
be copied, reproduced  
or transmitted in any form  
or by any means without the prior  
written permission of  
the copyright owners.

The representation on this map  
of a road, track or footpath  
is not evidence of the existence  
of a right of way.

Ordnance Survey maps  
never show legal property  
boundaries, nor do they  
show ownership of  
physical features.

© Suirbhéireacht Ordanáis Éireann,  
2022  
© Ordnance Survey Ireland, 2022  
[www.osi.ie/copyright](http://www.osi.ie/copyright)

**LEGEND:**  
<http://www.osi.ie>;  
search 'Large Scale Legend'

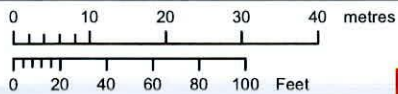
712936  
728221  
728049  
712936

713169  
728221  
728049  
713169



Dublin  
Baile Átha  
Cliath

G o r t a n I m e  
B u t t e r f i e l d



**OUTPUT SCALE: 1:1,000**

**Site Location Map 100-PA-001**

**CAPTURE RESOLUTION:**

The map objects are only accurate to the resolution at which they were captured. Output scale is not indicative of data capture scale. Further information is available at: <http://www.osi.ie>; search 'Capture Resolution'

