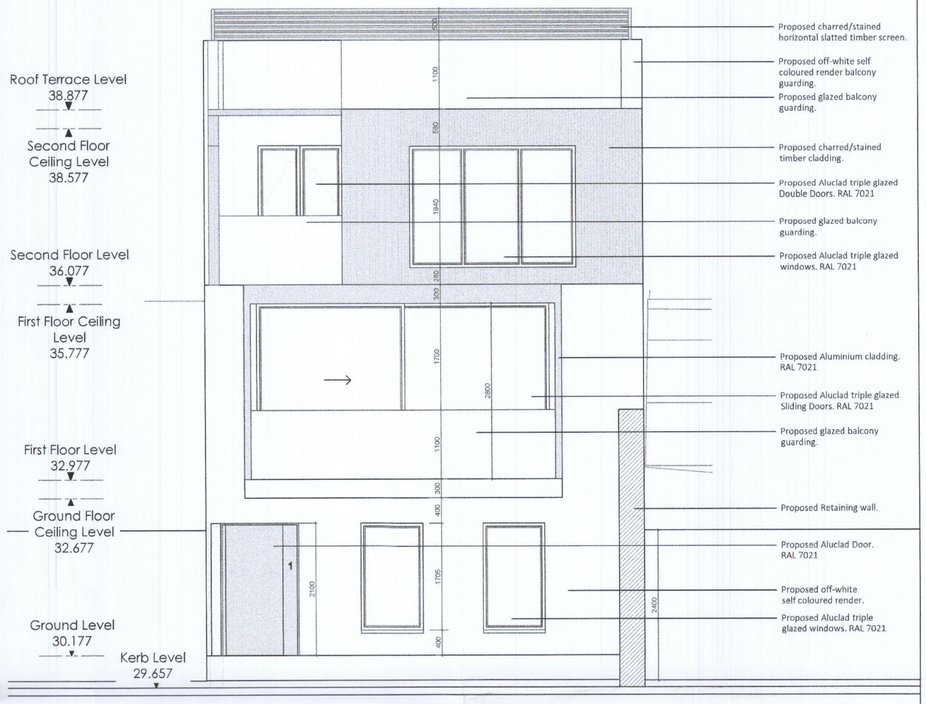

2 South Elevation
Scale 1:50

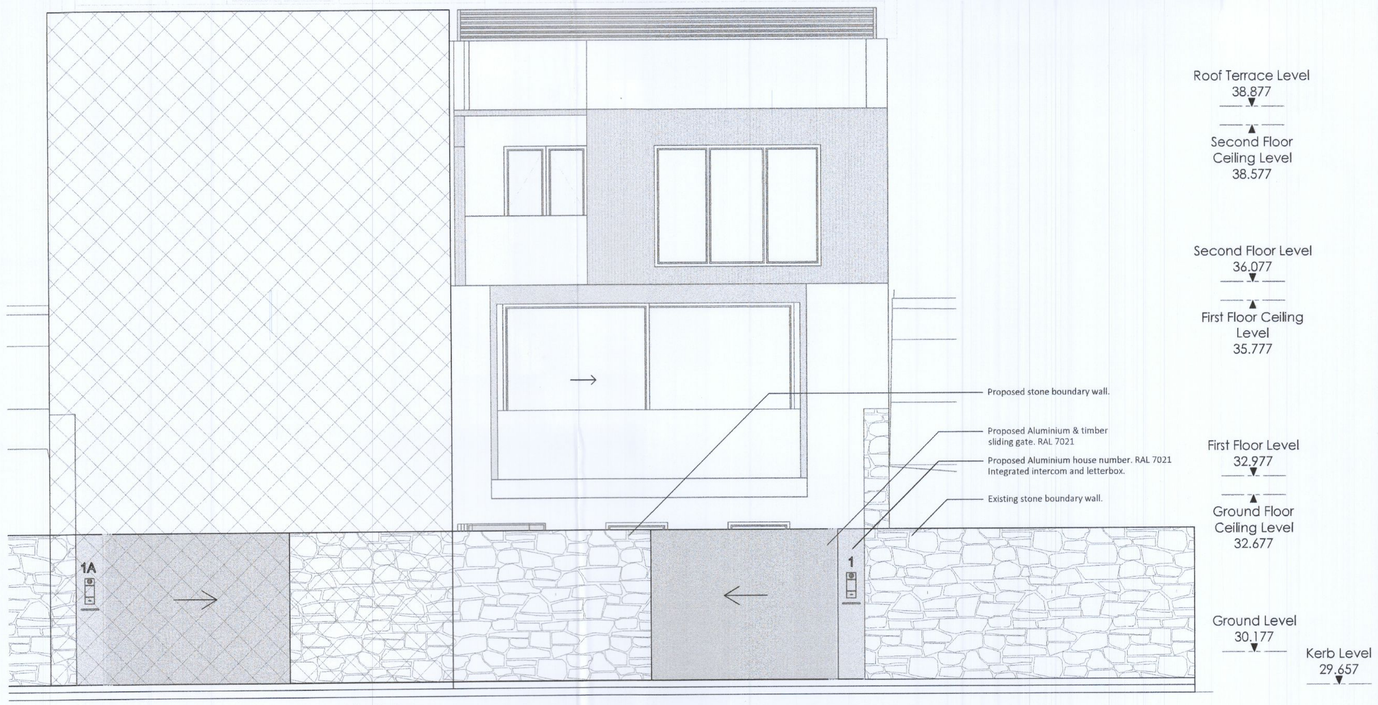

Adjacent Development Subject to Future Planning Permission Application

1 South Contextual Elevation
Scale 1:50

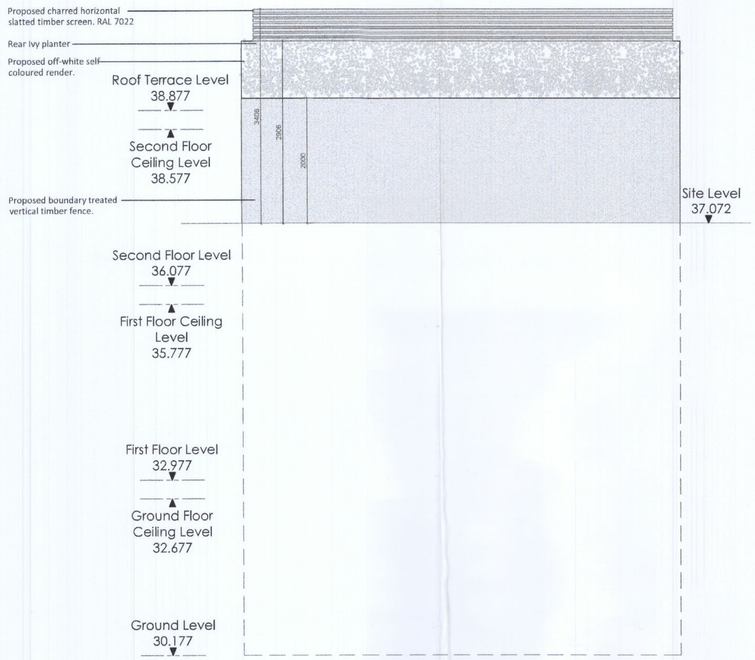

3 North Elevation
Scale 1:50

GENERAL NOTES:

DO NOT SCALE. USE FIGURED DIMENSIONS ONLY.
ALL DIMENSIONS & LEVELS IN MILLIMETERS.
ALL DIMENSIONS TO BE CHECKED ON SITE.

THIS DRAWING TO BE READ IN CONJUNCTION WITH ALL RELEVANT DRAWINGS & SPECIFICATIONS.

IN THE EVENT OF ANY DISCREPANCIES BETWEEN DRAWINGS INFORM THE ARCHITECT IMMEDIATELY.

© COPYRIGHT - THIS DRAWING IS THE PROPERTY OF ARGO DEVELOPMENT STUDIO AND IS NOT TO BE REPRODUCED OR DISTRIBUTED WITHOUT PERMISSION.

PROJECT
1 The Crescent, Cooldrinagh, Lucan, Co. Dublin, K78 K0F8

REVISION	DESCRIPTION	DATE

ARGO
development studio

DRAWING STATUS: PLANNING PERMISSION		
CLIENT: Jean Notaro & Jim Doyle		
DRAWING: Number 1 - Proposed South Contextual Elevation, South & North Elevations		
DRAWN BY: KB	CHECKED BY: AC	DATE: July'22
PROJECT CODE: 00289		SCALES: 1:50
DRAWING NO: 00289-P-2001		REV.