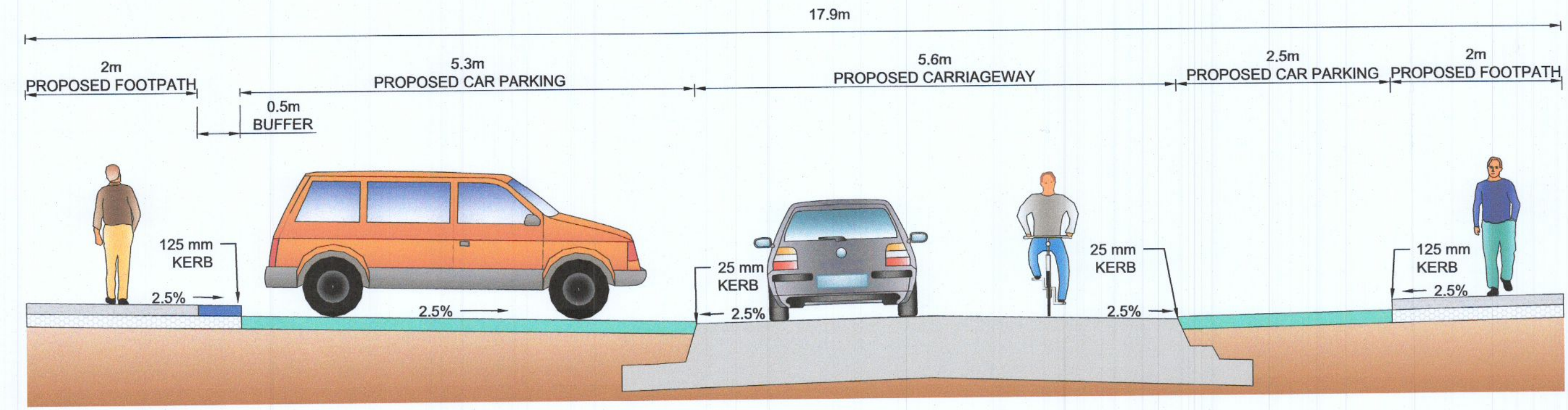
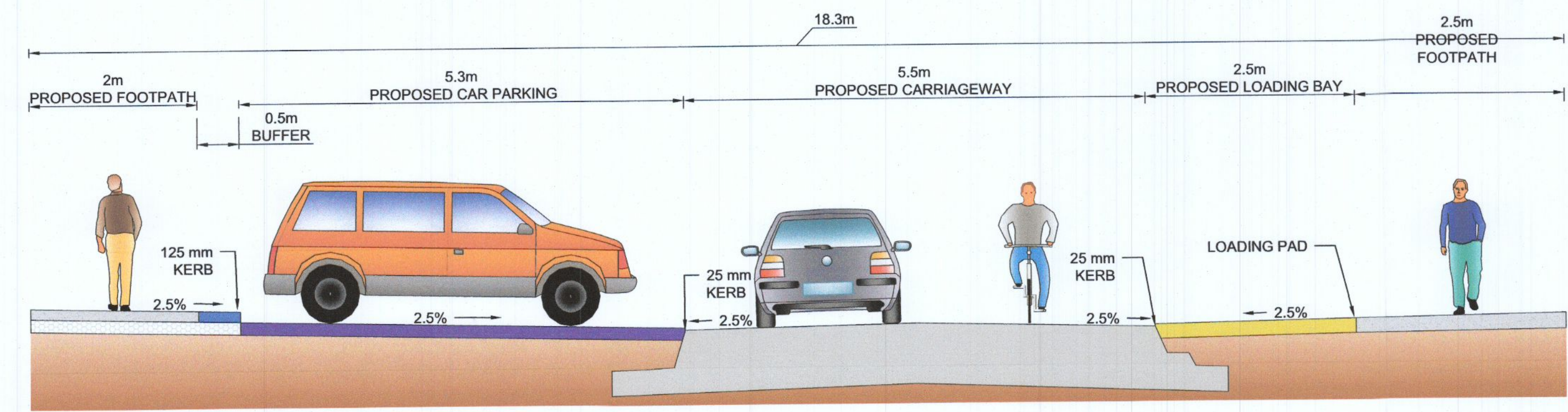


A1

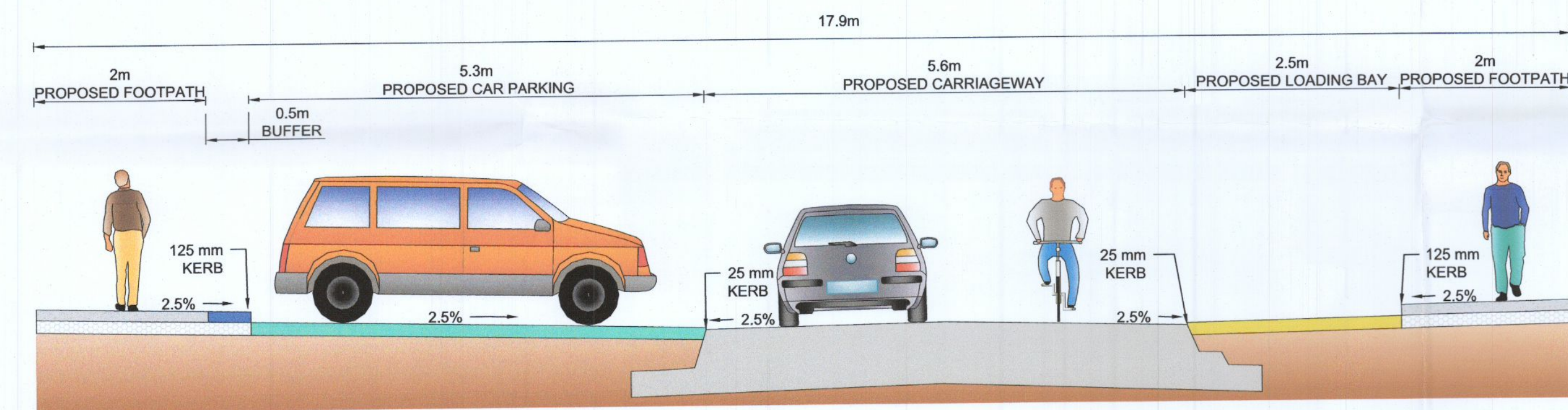
DO NOT SCALE



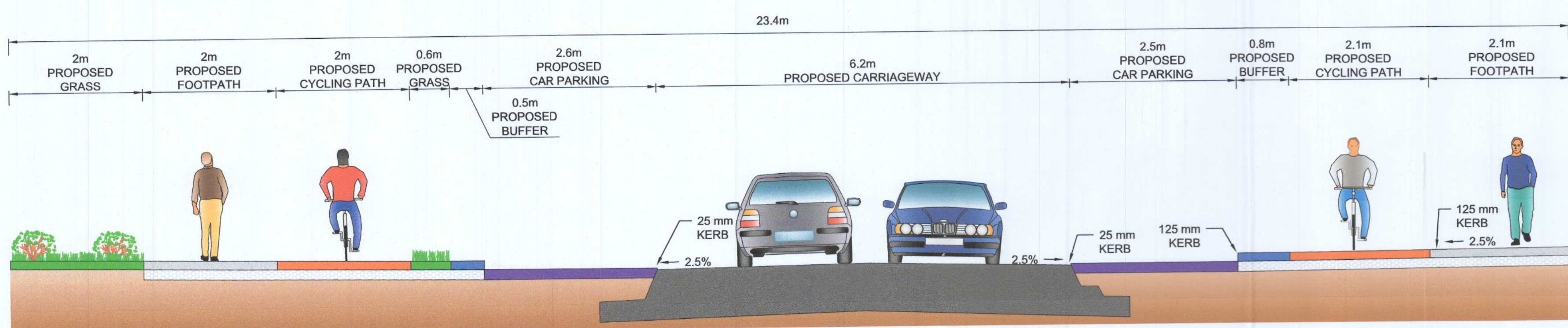
CROSS SECTION A-A
NORTH SOUTH STREET



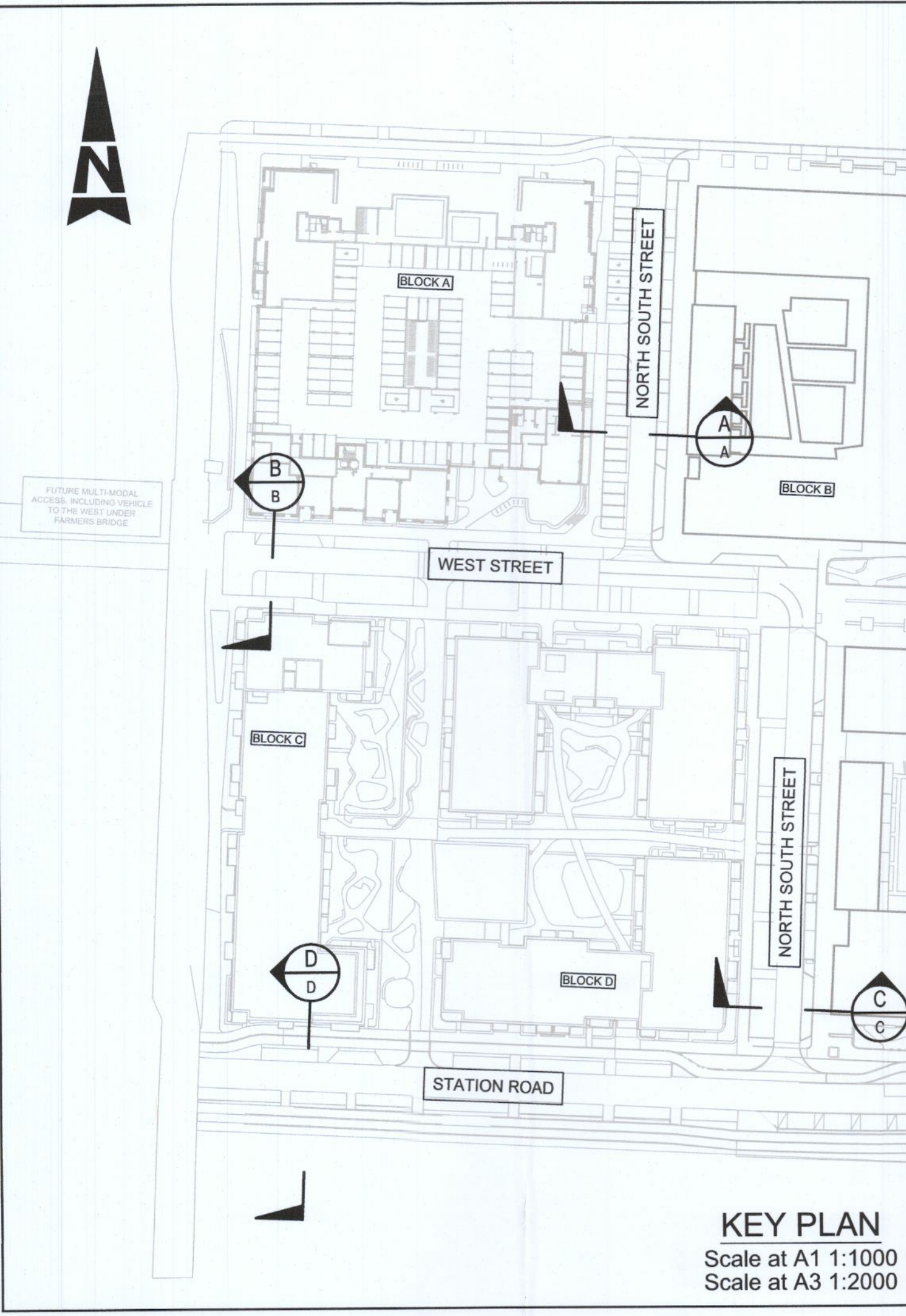
CROSS SECTION B-B
WEST STREET



CROSS SECTION C-C
NORTH SOUTH STREET



CROSS SECTION D-D
STATION ROAD



KEY PLAN
Scale at A1 1:1000
Scale at A3 1:2000

- GENERAL NOTES
1. ALL DIMENSIONS ARE IN MILLIMETRES UNLESS NOTED OTHERWISE
 2. ONLY WRITTEN DIMENSIONS SHALL BE USED. NO DIMENSIONS SHALL BE SCALED FROM THE DRAWINGS
 3. ALL LEVELS ARE IN METRES AND ARE TO MALIN HEAD DATUM
 4. ALL COORDINATES ARE IN METRES AND ARE TO IRISH TRANSVERSE MERCATOR
 5. DRAWINGS ARE TO BE READ IN CONJUNCTION WITH THE SPECIFICATION

- LEGEND:
- PROPOSED CARRIAGEWAY (AVENUE)
 - PROPOSED CARRIAGEWAY (LOCAL STREET)
 - PROPOSED FOOTPATH
 - PROPOSED CAR PARKING
 - PROPOSED CYCLE PATH
 - PROPOSED GRASS
 - PROPOSED LOADING BAY
 - PROPOSED BUFFER
 - PROPOSED BEDDING

Purpose		PLANNING	
Title		CROSS SECTION	
Original Scale	Drawn	Checked	Reviewed
1:50 at A1	YC	YC	PF
1:100 at A3	Date 21.10.21	Date 21.10.21	Date 21.10.21
Status	Drawing Number	Rev	
P	5150924 / HTR / 08 / DR / 0107	B	

© ORDNANCE SURVEY IRELAND LICENSE NR. AR 0082522. ORDNANCE SURVEY IRELAND & GOVERNMENT OF IRELAND
ATKINS WILL NOT BE HELD LIABLE FOR THE USE OF THIS DATA ON ANY PROJECT OTHER THAN THE PROJECT.

Risk Level	Atkins Base Line - Low Risk
	Atkins Sensitive - Medium Risk
	Atkins Private - High Risk
	Client Critical - Already Marked

Rev	Description	By	Date	Chk'd	Rev'd	Auth
B	PLANNING	YC	18.08.22	PF	PF	KB
A	PLANNING	YC	28.03.22	PF	PF	KB
-	FOR PLANNING	YC	21.10.21	PF	PF	KB



Member of the SNC-Lavalin Group

Atkins House, 150-155 Airside Business Park, Swords, Co. Dublin
Tel (+353) 01 810 8000 Fax (+353) 01 810 8001

Unit 2B, 2200 Cork Airport Business Park, Cork
Tel (+353) 021 429 0300 Fax (+353) 021 429 0360

1st Floor Technology House Parkmore Technology Park, Galway
Tel (+353) 091 786 050 Fax (+353) 091 779 830

Client
QUINTAIN DEVELOPMENTS IRELAND LTD

Project
ADAMSTOWN DISCRIC CENTRE PHASE 3