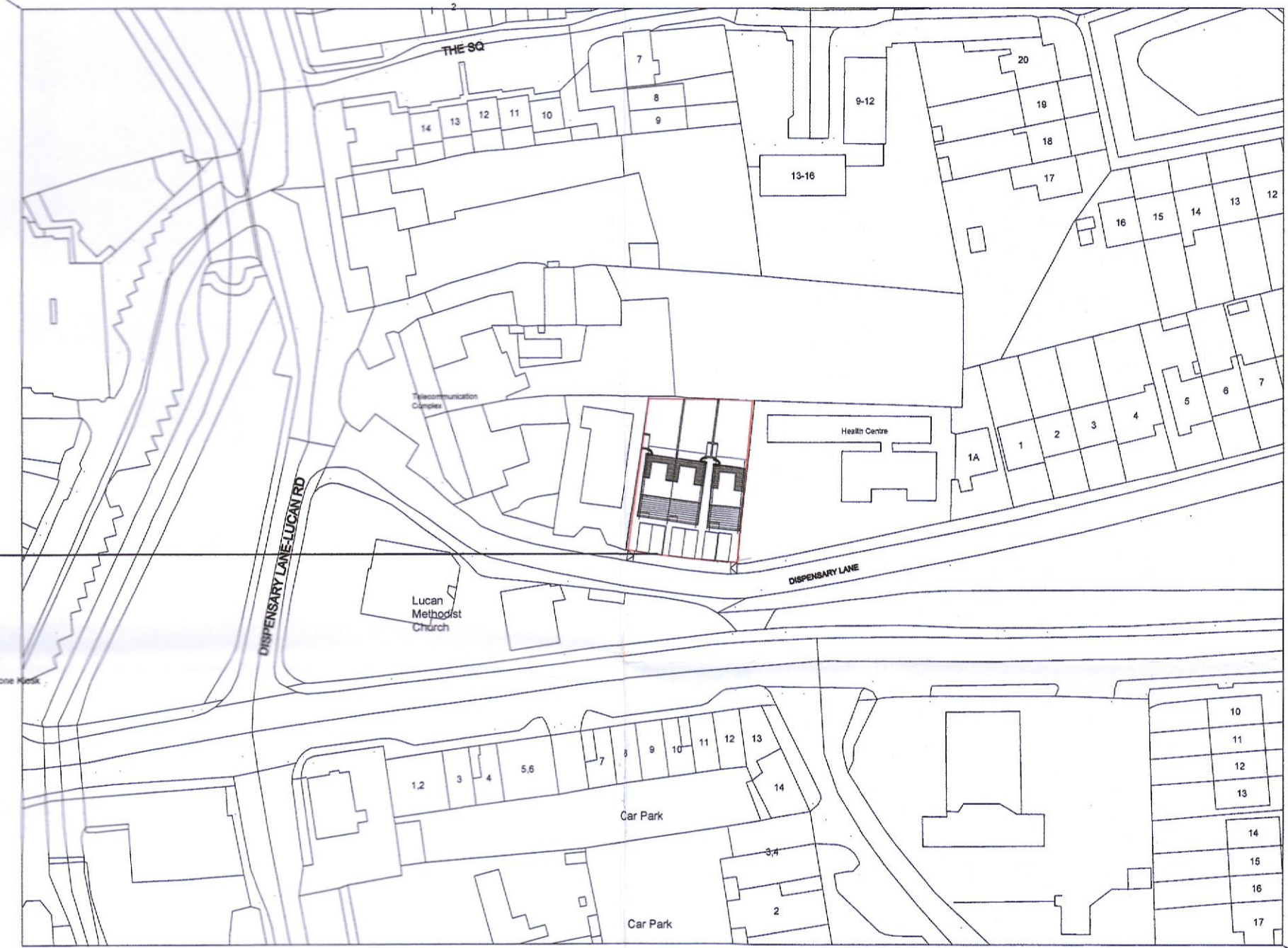


X:703141.7217
Y:735275.768

POSITION OF SITE NOTICE



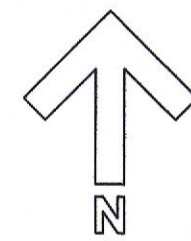
SITE LOCATION PLAN
SCALE 1:1000

Description
Digital Cartographic Model (DOM)
Publisher / Source Ordnance Survey Ireland (OS)
Data Source / Reference
PROM2
File Format
Autodesk AutoCAD (DWG, R2013)
File Name
v_5823001_Ldwg
Dip Extent / Area of Interest (AED)
ULX(LL)Y= 703443.7217,735083.7686
LRX(LR)Y= 703374.7217,735083.7686
URX(UR)Y= 70341.7217,735275.7686
URX(UR)Y= 703374.7217,735275.7686

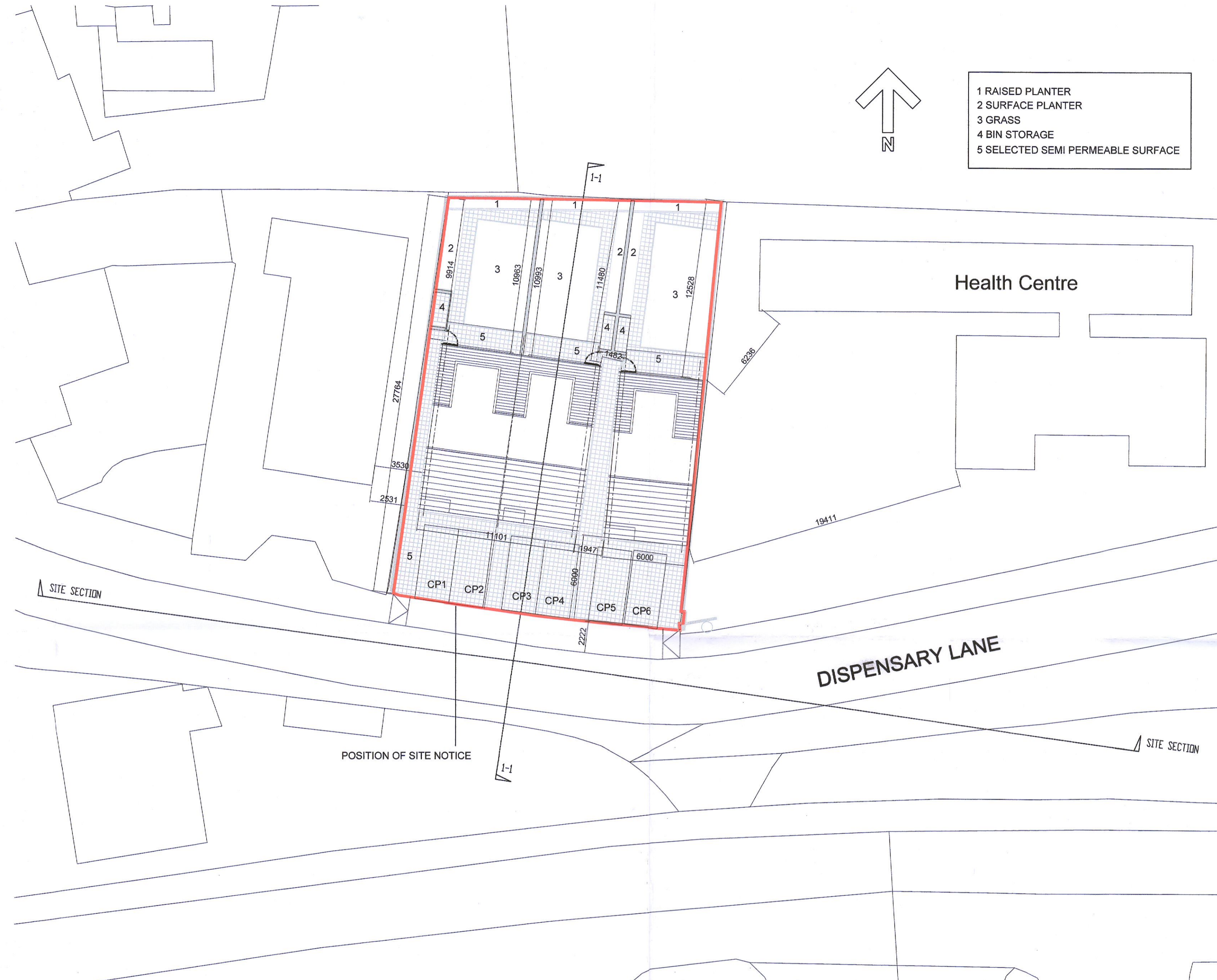
Projection / Spatial Reference
Projection: IRNET15
Irish_Transverse_Mercator
Centre Point Coordinates:
X,Y= 703258.2217,735089.7686
Reference Index:
Map Series / Map Sheets
14,000 / 3194-25
Data Extraction Date:
Date= 12-Aug-2021
Source Data Release
OSDM Release V1443112

Data Extraction Date
Date= 12-Aug-2021
Source Data Release
OSDM Release V1443112
Product Version
Version= 1.3
License / Copyright
Ordnance Survey Ireland Terms of Use apply.
Please visit www.orsni.ie/About/terms-conditions/

©Ordnance Survey Ireland, 2021



X:703374.721
Y:735083.7686



- 1 RAISED PLANTER
- 2 SURFACE PLANTER
- 3 GRASS
- 4 BIN STORAGE
- 5 SELECTED SEMI PERMEABLE SURFACE

SITE PLAN - ROOF PLAN
SCALE 1:200

PLOT RATIO - SITE COVERAGE

PLOT RATIO - GROSS FLOOR AREA (131.5 X 3 = 394.5 SQ/M) / SITE AREA 569.3 SQ/M
PLOT RATIO - 0.692
SITE COVERAGE - GROUND COVERAGE 190.9 SQ/M / SITE AREA 569.3 SQ/M
SITE COVERAGE = 33.53%

ISSUED FOR ADDITIONAL INFORMATION- SD22A/0066

<p>General Notes:- Contractors must verify all dimensions on the site before commencing work. Work only from figured dimensions. This drawing to be read in conjunction with all relevant Consultant's drawings. Reproduction of the whole or part of the information, ideas & concepts herein this drawing constitutes an infringement of copyright.</p>	<table border="1"> <tr><th>Revision Schedule</th><th>Initial</th><th>Rev</th><th>Date</th></tr> <tr><td> </td><td> </td><td> </td><td> </td></tr> <tr><td> </td><td> </td><td> </td><td> </td></tr> <tr><td> </td><td> </td><td> </td><td> </td></tr> </table>			Revision Schedule	Initial	Rev	Date													<table border="1"> <tr><th>Revision Schedule</th><th>Initial</th><th>Rev</th><th>Date</th></tr> <tr><td> </td><td> </td><td> </td><td> </td></tr> <tr><td> </td><td> </td><td> </td><td> </td></tr> <tr><td> </td><td> </td><td> </td><td> </td></tr> </table>			Revision Schedule	Initial	Rev	Date													<table border="1"> <tr><td>ISSUED FOR ADDITIONAL INFORMATION SD22A/0066</td><td>NMB</td><td>A</td><td>22.08.2022</td></tr> <tr><td>ISSUED FOR PLANNING</td><td>NMB</td><td>-</td><td>21.02.2022</td></tr> </table>			ISSUED FOR ADDITIONAL INFORMATION SD22A/0066	NMB	A	22.08.2022	ISSUED FOR PLANNING	NMB	-	21.02.2022	<p>Drawing Title SITE LOCATION PLAN SITE PLAN - ADDITIONAL INFORMATION</p> <p>Project: RESIDENTIAL DEVELOPMENT AT HILLVIEW, DISPENSARY LANE, LUCAN. Client: JOHN POPE Date: AUG 22 Scale: 1:1000/200@A1 CAD Ref.</p> <p>Job No. 21010 Drawing No. PL-001</p>			<p>PAMES DEVELOPMENTS LTD. First Floor, 60 Amiens Street, Dublin 1. Tel: 01-8550204 e-mail: info@pames.ie</p>		
	Revision Schedule	Initial	Rev	Date																																																			
Revision Schedule	Initial	Rev	Date																																																				
ISSUED FOR ADDITIONAL INFORMATION SD22A/0066	NMB	A	22.08.2022																																																				
ISSUED FOR PLANNING	NMB	-	21.02.2022																																																				