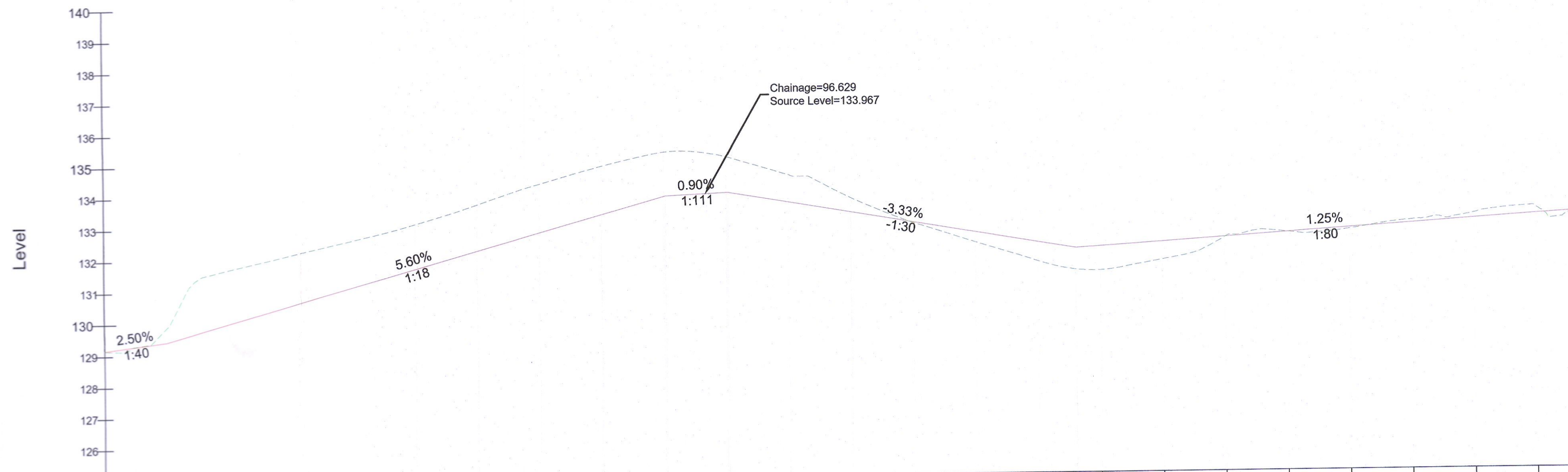
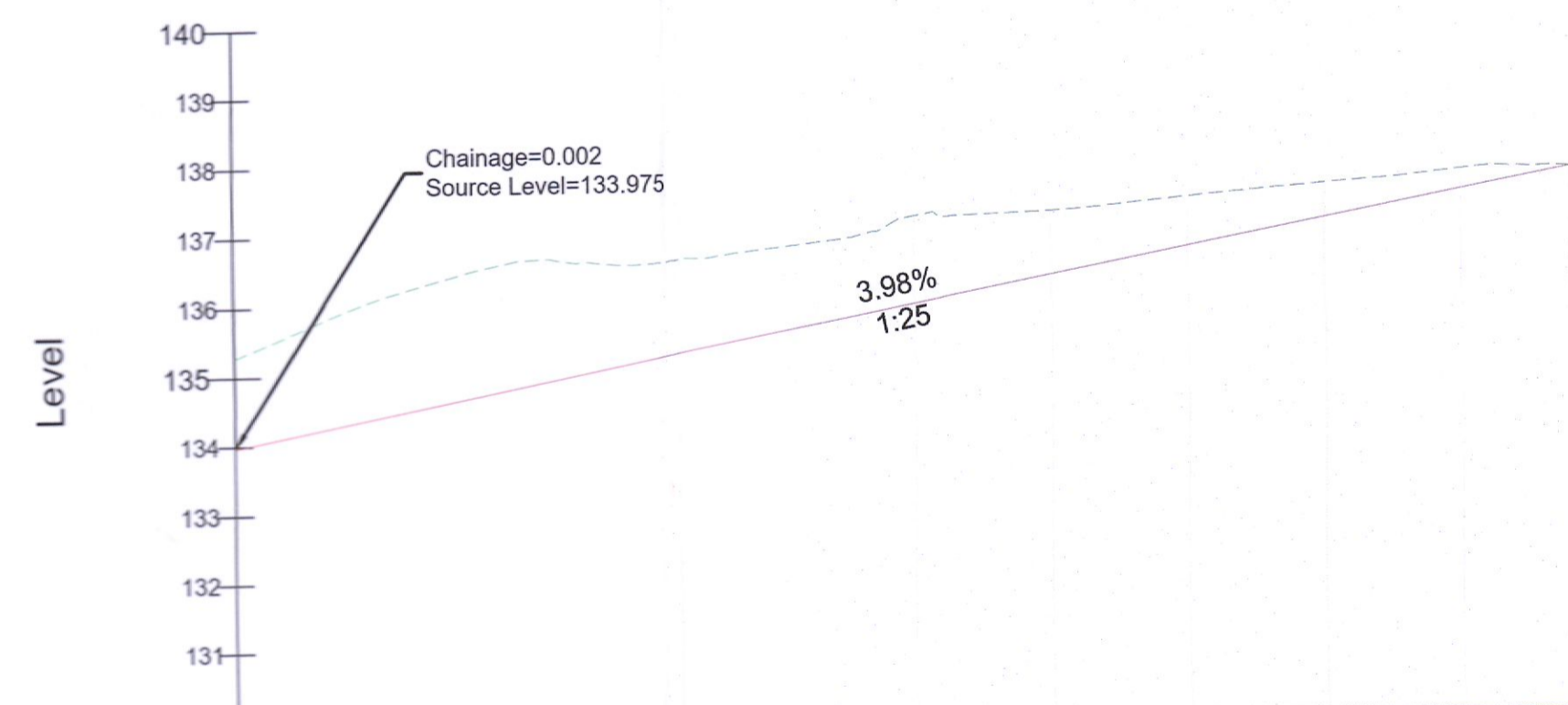


ACCESS ROAD 1 - LONGSECTION
SCALE: H 1:500, V 1:100. DATUM: 125.000



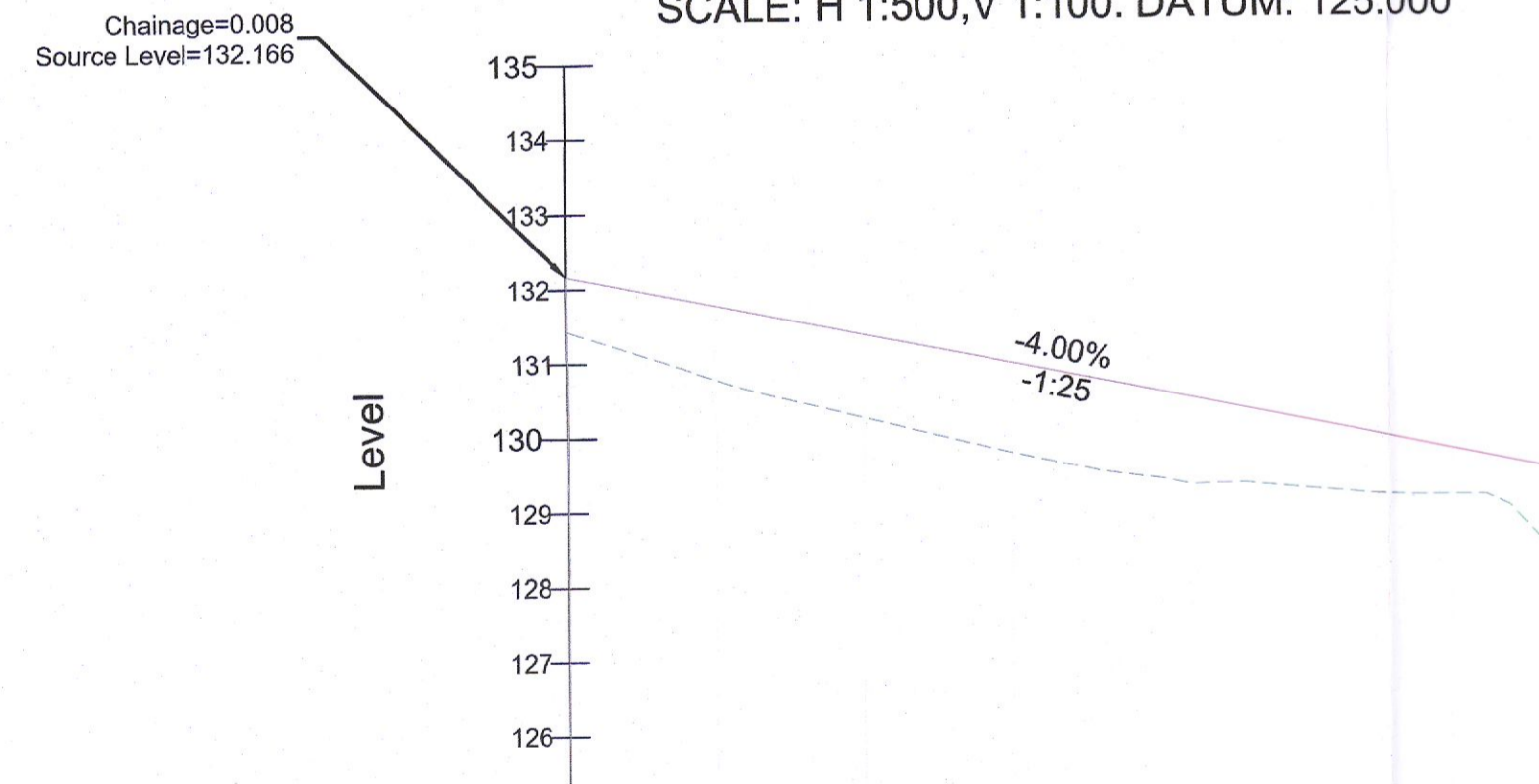
Chainage	00.000	10.000	20.000	30.000	40.000	50.000	60.000	70.000	80.000	90.000	100.000	110.000	120.000	130.000	140.000	150.000	160.000	170.000	180.000	190.000	200.000	210.000	220.000	230.000	236.217
Existing Levels	129.166	129.877	131.697	132.145	132.590	133.088	133.695	134.335	134.888	135.314	135.150	134.556	133.798	132.994	132.362	131.740	131.429	131.748	132.432	132.574	132.643	132.914	133.106	133.256	133.148
Proposed Levels	129.172	129.422	129.982	130.542	131.103	131.663	132.223	132.783	133.344	133.904	134.006	133.683	133.350	133.016	132.683	132.350	132.195	132.320	132.445	132.570	132.695	132.820	132.945	133.070	133.148
Level Difference	0.006	-0.455	-1.715	-1.603	-1.487	-1.425	-1.471	-1.551	-1.544	-1.410	-1.144	-0.873	-0.448	0.023	0.321	0.610	0.766	0.572	0.014	-0.004	0.052	-0.093	-0.161	-0.186	0.000
Horizontal Geometry	R: 19.982 L: 3.832					R: 8.745 L: 13.787					R: 25.000 L: 13.587 Curve 1: Radius=25.000, Length=1.948, Delta=175.534														

ACCESS ROAD 2 - LONGSECTION
SCALE: H 1:500, V 1:100. DATUM: 130.000




Chainage	00.000	10.000	20.000	30.000	40.000	50.000	60.000	70.000	80.000	90.000	97.990
Existing Levels	135.277	136.067	136.598	136.556	136.777	137.221	137.282	137.471	137.652	137.840	137.868
Proposed Levels	133.967	134.365	134.763	135.161	135.559	135.957	136.355	136.753	137.152	137.550	137.868
Level Difference	-1.310	-1.701	-1.834	-1.395	-1.218	-1.264	-0.926	-0.717	-0.500	-0.291	0.000
Horizontal Geometry	R: 12.348 L: 7.376					R: 1.667 L: 0.265					

ACCESS ROAD 3 - LONGSECTION
SCALE: H 1:500, V 1:100. DATUM: 125.000



Chainage	00.000	10.000	20.000	30.000	40.000	50.000	60.000	66.464
Existing Levels	131.432	130.769	130.249	129.751	129.392	129.246	129.144	128.400
Proposed Levels	132.166	131.766	131.366	130.966	130.566	130.166	129.766	129.506
Level Difference	-0.733	-0.997	-1.117	-1.215	-1.173	-0.919	-0.622	-1.106
Horizontal Geometry	R: 12.168 L: 5.766							



PROJECT
PROPOSED RESIDENTIAL
DEVELOPMENT AT LANDS AT
STONEY HILL ROAD, RATHCOOLE,
Co. DUBLIN

CLIENT
ROMEVILLE DEVELOPMENTS LTD.

CONSULTANT
AECOM
4th Floor Adelphi Plaza,
George's Street Upper,
Dun Laoghaire,
Co Dublin
Tel: +353 (0)1 696 6220
www.aecom.com

- NOTES**
- THIS DRAWING IS TO BE READ IN CONJUNCTION WITH ALL OTHER RELEVANT ARCHITECTURAL AND ENGINEERING DRAWINGS. ANY DISCREPANCIES, ERRORS OR OMISSIONS TO BE BROUGHT TO THE ATTENTION OF THE DESIGNER.
 - ALL DIMENSIONS TO BE CHECKED BY THE CONTRACTOR ON SITE PRIOR TO COMMENCEMENT OF WORKS.
 - AECOM LIMITED TO BE INFORMED BY THE CONTRACTOR OF ANY DISCREPANCIES PRIOR TO THE COMMENCEMENT OF WORKS ON SITE.
 - DIMENSIONS OF ALL BOUNDARIES AND ADJOINING ROADS TO BE CHECKED ON SITE PRIOR TO COMMENCEMENT OF WORKS.



ISSUE/REVISION		
IR	DATE	DESCRIPTION
0	26.08.2022	PLANNING ISSUE

PROJECT NUMBER
60659192

SHEET TITLE
PROPOSED ROAD LONGITUDINAL
PROFILE

SHEET NUMBER
60659192-ACM-01-00-DR-CE-10-0602