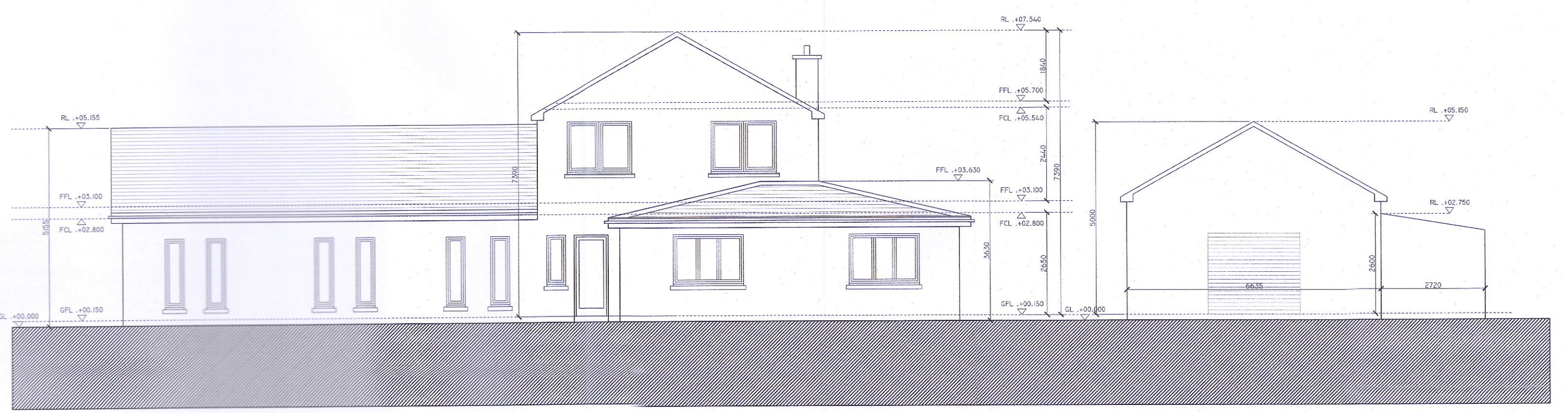
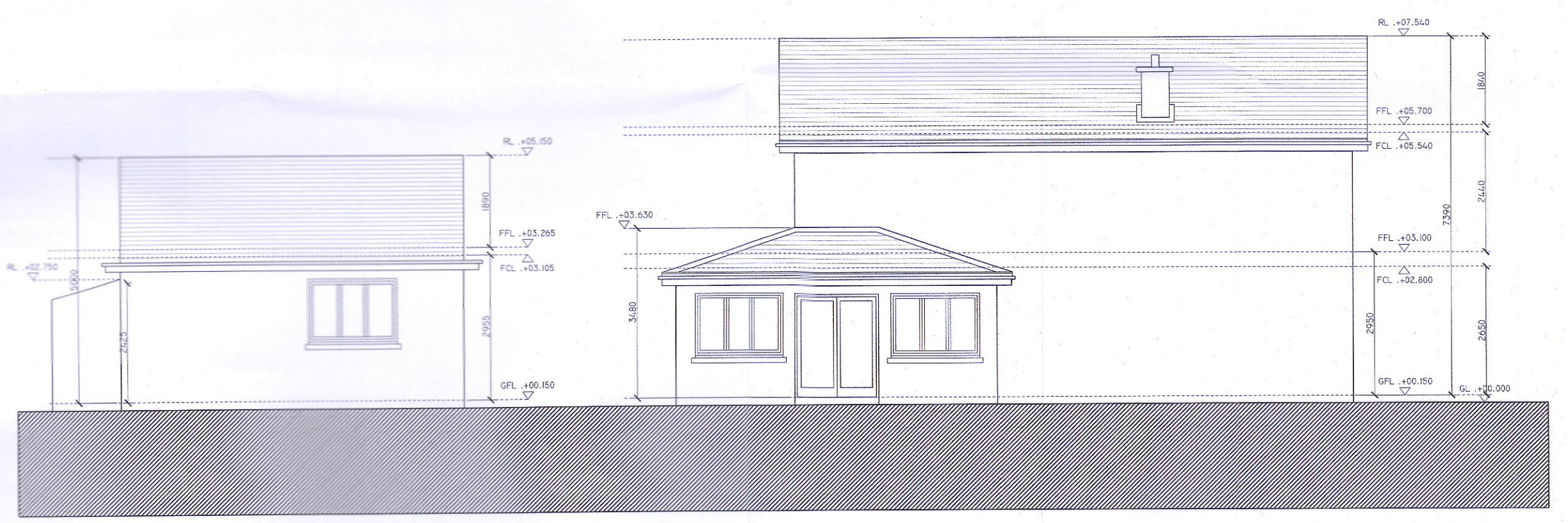


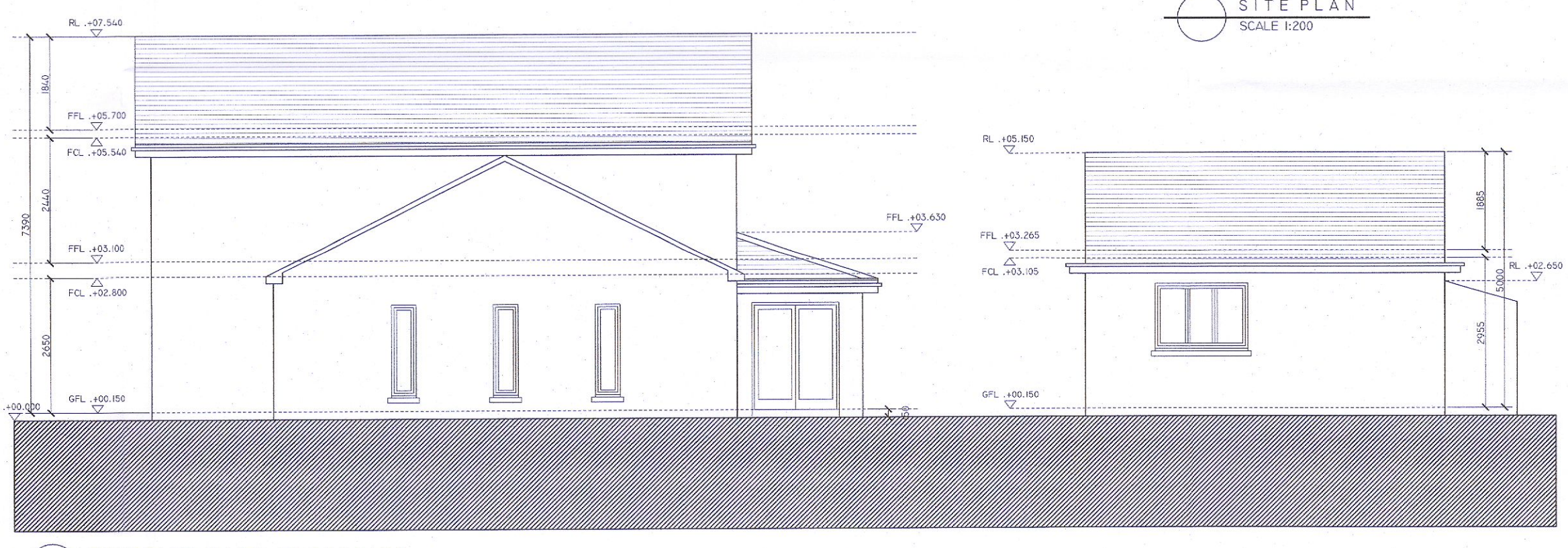
EXISTING NORTH ELEVATION  
SCALE 1:100



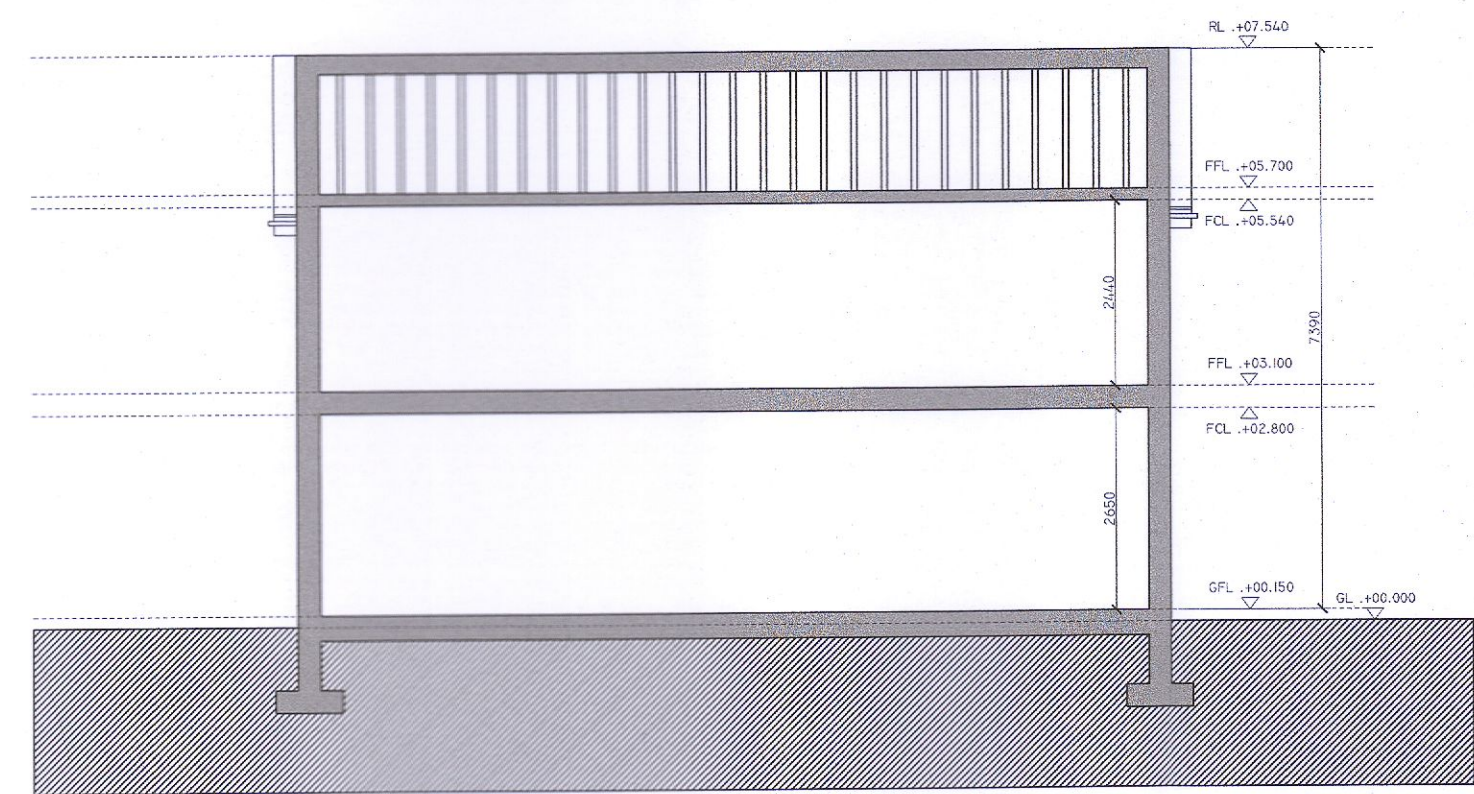
EXISTING SOUTH ELEVATION  
SCALE 1:100



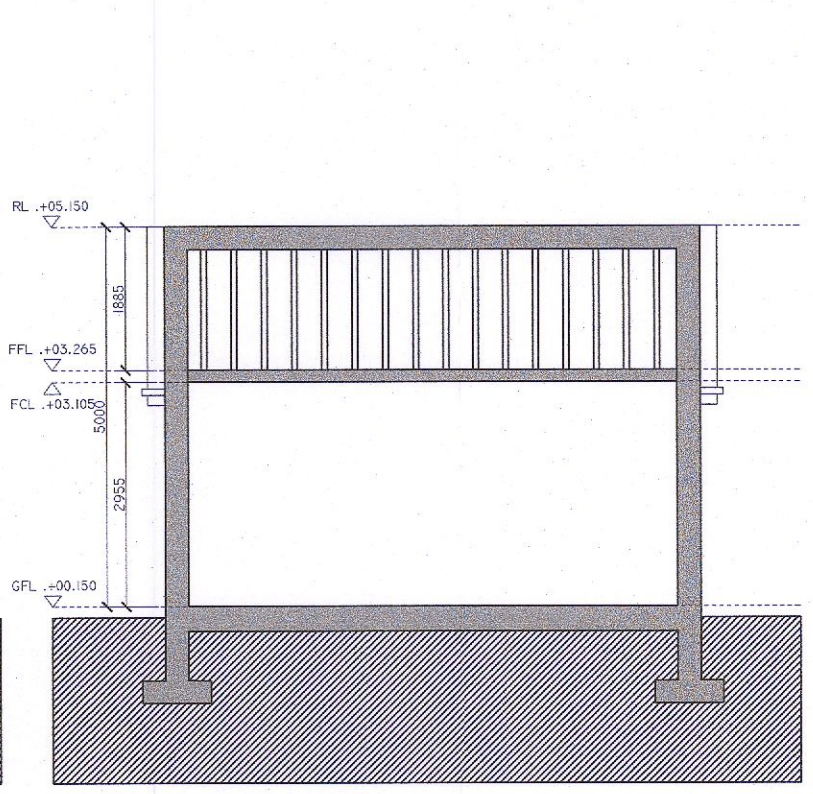
EXISTING WEST ELEVATION  
SCALE 1:100



EXISTING EAST ELEVATION  
SCALE 1:100



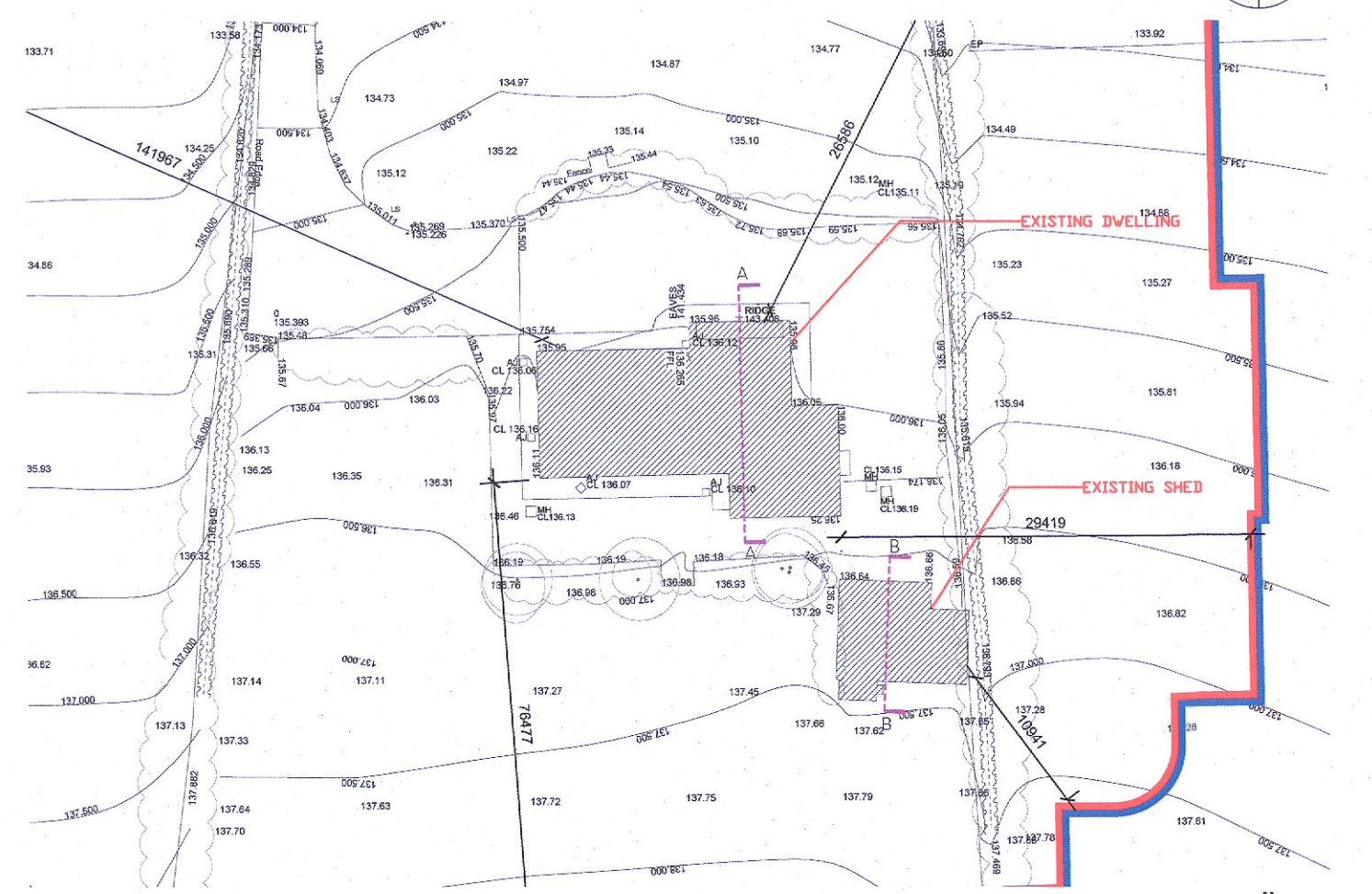
EXISTING SECTION A:A  
SCALE 1:100



EXISTING SECTION B:B  
SCALE 1:100



KEY PLAN  
SCALE 1:2000



SITE PLAN  
SCALE 1:200

1. All boundaries, dimensions and levels are to be checked on site before construction and any discrepancies are to be reported to the Architect.  
2. Partial Elevation: Any discrepancies with site or other information is to be advised to the Architect and direction or approval is to be sought before the implementation of the detail.  
3. Block and site plans are reproduced under license from the Copyright Society.  
4. Do not scale this drawing.  
5. For the purpose of coordination, all relevant parties must check this information prior to implementation and report any discrepancies to the Architect.

**PLANNING**

Revisions	REV No	DATE	NOTE

**Adrian Hill Architects**  
No. 15 The Seapoint Building,  
44/45 Clontarf Road, Dublin 3.  
t: +353 1 479 3141  
w: adrianhill.ie

Project  
Stoney Hill Road, Rathcoole, Co. Dublin

Client  
Romeville Developments Ltd.

Drawing EXISTING DWELLING			
Job No 2227	Reg No (P)100	Rev No -	Status PLANNING
Scale V.S.@A1	Date Aug-22	Drawn by JFK	Checked by FW

