

TYPICAL SIGN MOUNTING ARRANGEMENT IN FOOTPATH NTS

- NOTE:
1. ALL DIMENSIONS IN METERS UNLESS STATED OTHERWISE.
  2. ALL POSTS TO BE GALVANIZED MILD STEEL TO B.S 729.
  3. ENSURE THAT TOP OF POLE DOES NOT EXTEND ABOVE TOP OF SIGN.
  4. CHECK THE UNDERGROUND SERVICES AT AN EARLY STAGE (AND ACCOMMODATE AS MAY BE NECESSARY).

30N20 CONCRETE TO CLAUSE 1106 IN FOUNDATION



50.218 50.347  
50.356 50.397  
50.474 50.413  
50.626 50.696  
50.659 50.736  
50.675 50.736  
50.759 50.736

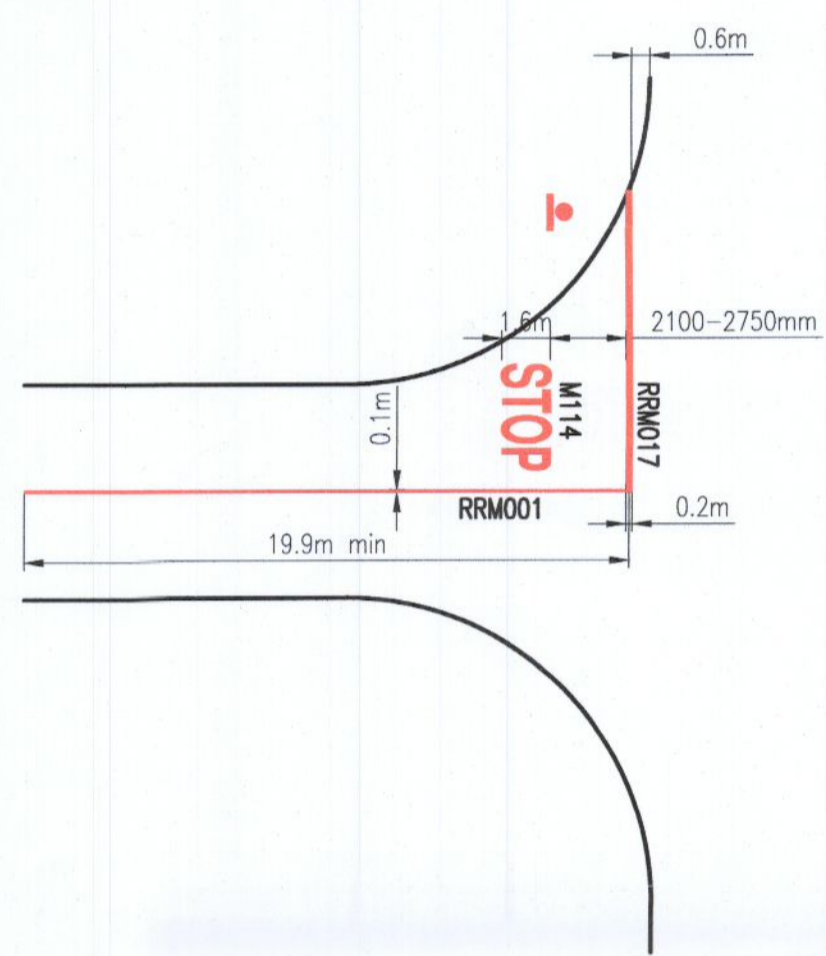
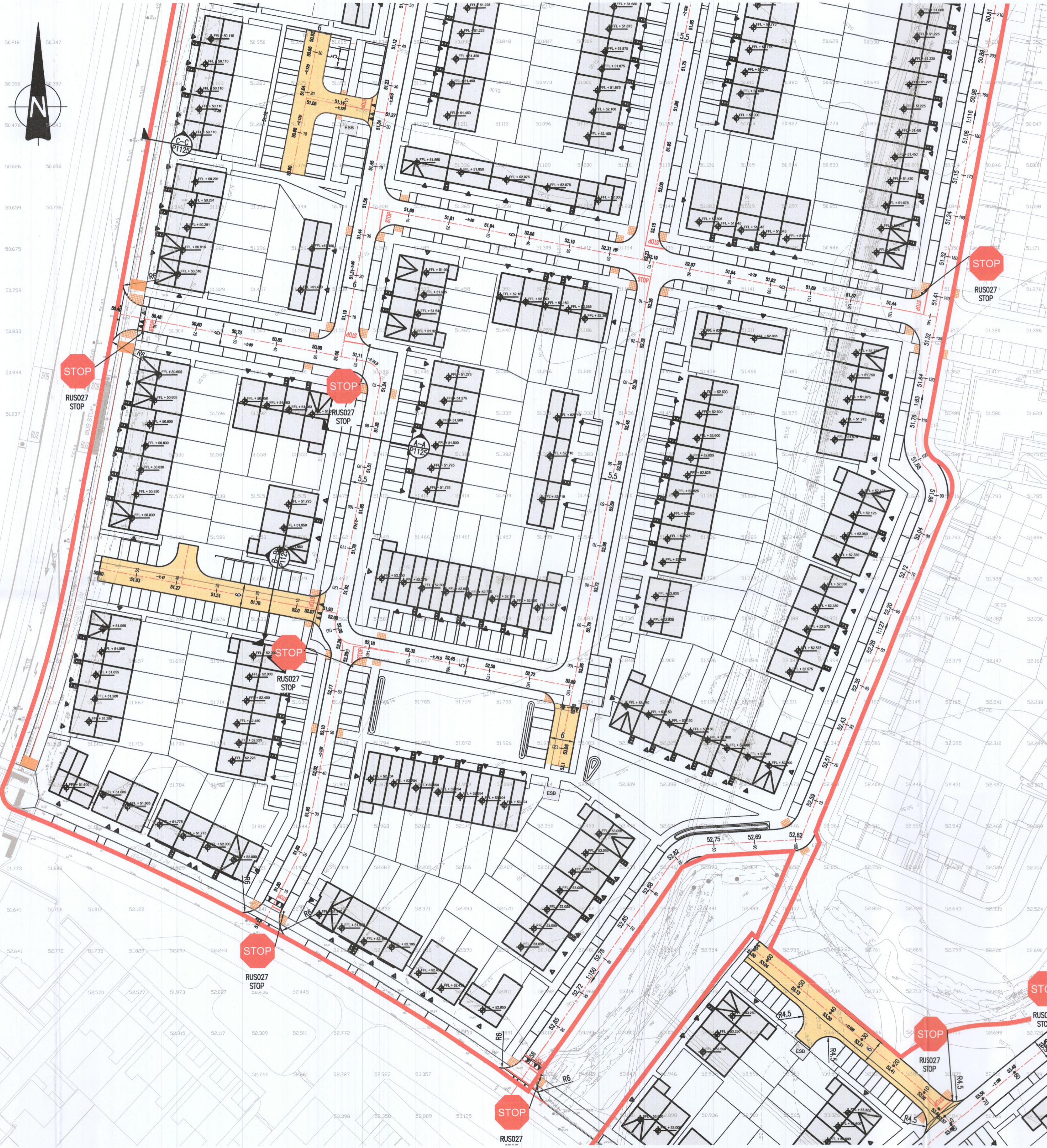
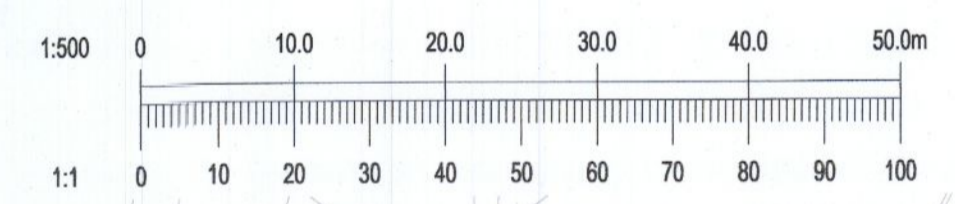


Fig 7.35 PRIORITY CONTROLLED STOP JUNCTION

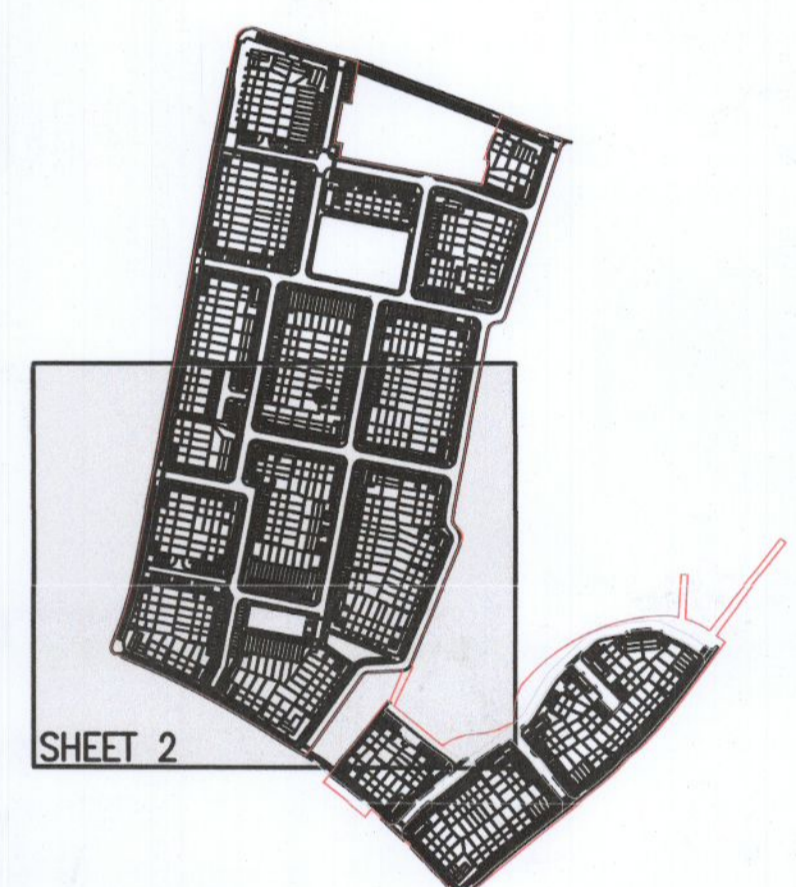


- NOTES:
1. DO NOT SCALE. USE FIGURED DIMENSIONS ONLY.
  2. THIS DRAWING IS TO BE READ IN CONJUNCTION WITH ALL OTHER RELEVANT ARCHITECTURAL AND ENGINEERING DRAWINGS.

**LEGEND**

- EXTENT OF WORKS
- PROPOSED ROAD CHAINAGE & LEVELS
- EXISTING ROAD CHAINAGE (CURRENTLY UNDER CONSTRUCTION)
- PROPOSED HIGH POINT ROAD LEVEL
- PROPOSED LOW POINT ROAD LEVEL
- PROPOSED ROAD GRADIENT
- FINISHED FLOOR LEVEL (SET BY ARCHITECT)
- UNCONTROLLED CROSSING TACTILE PAVING
- COROUROY TACTILE PAVING ARRANGEMENT
- PROPOSE RAMP
- ROAD SECTION (SEE DRG. 21-058 P1125)

NOTE - FINISHED FLOOR LEVELS PROVIDED BY ARCHITECT, SEE DRG. TL2-MOLA-XX-ZZ-DR-AR-0102 FOR REFERENCE



KEYPLAN SCALE 1:5000

**Ordnance Survey Ireland**  
Ordnance Survey Ireland Licence No. EN 0006022 © Ordnance Survey Ireland/Government of Ireland.

REV.	DATE	AMENDMENT	DRN	APPD
25/08/22		RFI RESPONSE	PW	IW

STATUS **FOR PLANNING ONLY NOT FOR CONSTRUCTION**

**Waterman Moylan**  
Engineering Consultants  
BLOCK 5, EASTPOINT BUSINESS PARK, ALFIE BYRNE ROAD, DUBLIN D03 H3F4 IRELAND. Tel: (01) 664 8900  
Email: info@waterman-moylan.ie www.waterman-moylan.ie

CLIENT **QUINTAIN DEVELOPMENTS IRELAND Ltd.**

ARCHITECT **MOLA ARCHITECTS**

PROJECT **TANDY'S LANE VILLAGE - PHASE 2**

TITLE **GENERAL ARRANGEMENT AND ROAD LEVELS SHEET 2 OF 3**

DRAWN	DESIGNED	APPROVED	DATE
PW	KO	EC	AUG. 2022
SCALE	JOB NO.	DRG. NO.	REVISION
1:500	0A1	P1101	-