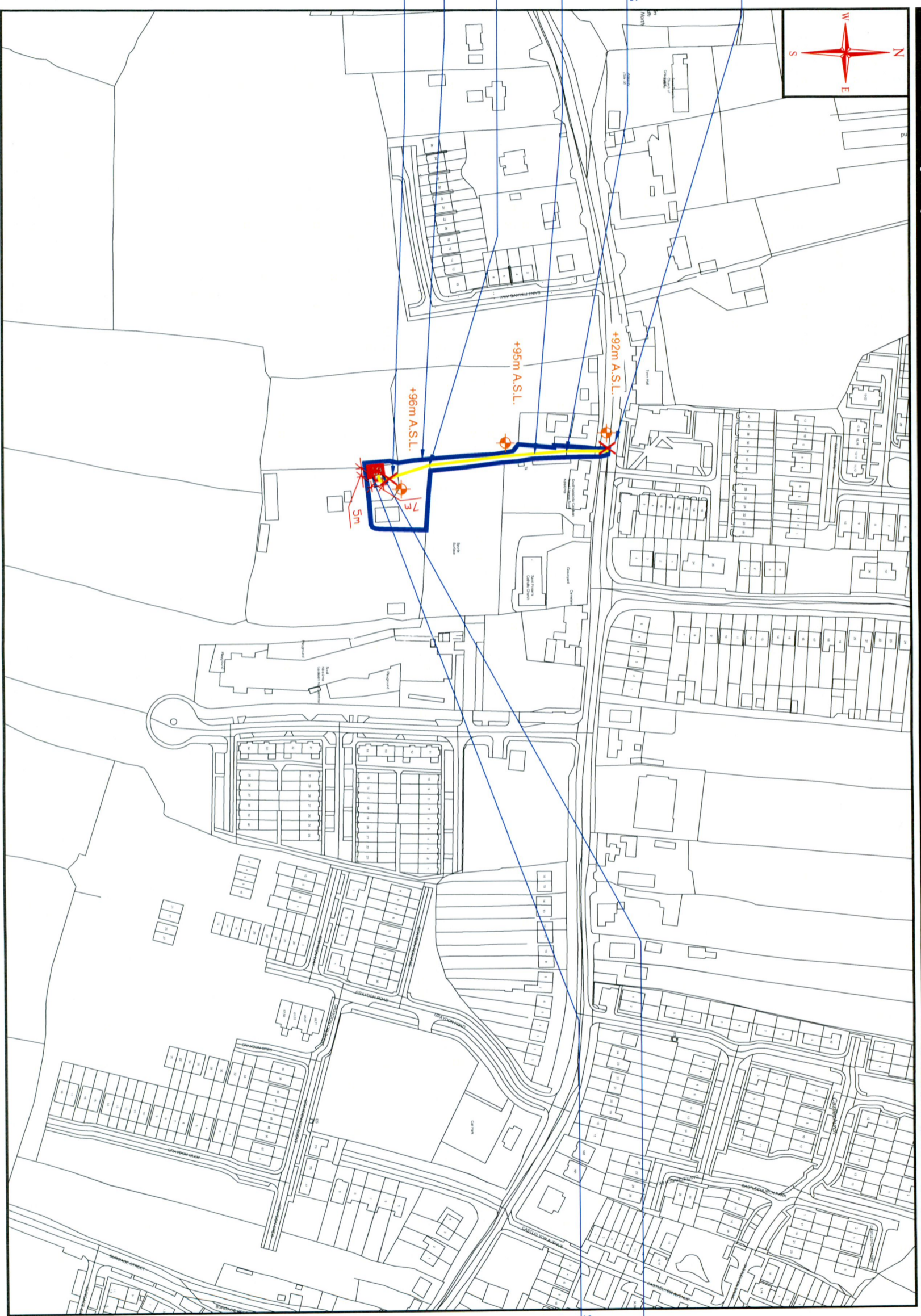


Ordnance Survey Map

Scale 1:2500



PROPOSED LOCATION OF 1st SITE NOTICE

EXISTING WOODEN ACCESS GATE WITH INTERCOM

EXISTING 4.1m WIDE ACCESS TRACK OUTLINED IN YELLOW

EXISTING 1.5m METAL ACCESS GATE

OWNERSHIP BOUNDARY OUTLINED IN BLUE

PROPOSED LOCATION OF 2nd SITE NOTICE

PROPOSED COMPOUND

SITE BOUNDARY OUTLINED IN RED

REPRODUCED FROM ORDNANCE SURVEY MAP UNDER O.S.I COPYRIGHT REFERENCE No. CVAL50247280  
 EXTRACT FROM OS SHEET No: 3388-A & 3387-B

Site Code: DN412 Site Name: NEWCASTLE

VANTAGE TOWERS

- Notes:
1. Do not scale.
  2. All dimensions are in mm otherwise specified.
  3. Assume all site details are existing unless otherwise specified.

Rev.	Description	By	Date
A	COMPOUND SIZE AMENDED to 5m x 7m	DM	16/07/22
B	PLANNING APPLICATION DRAWING	DM	17/06/22

Grid/Column Details	
Type:	TBC
Dim:	TBC
Colour:	-

Purpose			
Site code	Survey code	Sheet Size	Scale
DN412	08/06/2022	A3	As Shown
Drawn	Checked	Approved	
DM	JPN	IB	
Date	Date	Date	
17/06/22	17/06/22	17/06/22	

Title	
Project	Site Location Map - 1:2500
Proposed Vantage Towers Site at	
Main Street, Newcastle, Co. Dublin	
Drawing No.	DN412 / 002 / 03

NOT FOR CONSTRUCTION

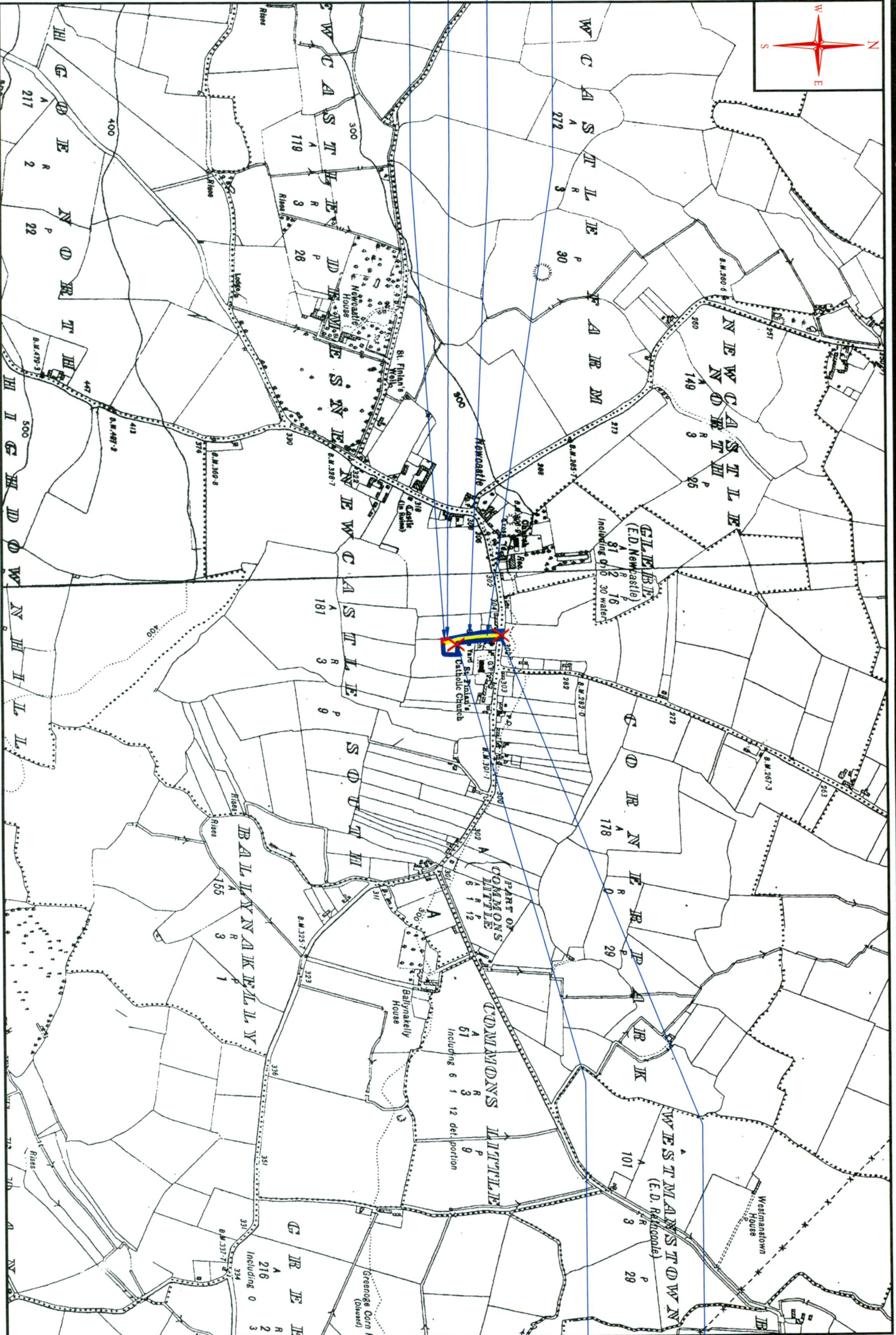
Revision A

THE OWNERSHIP AND COPYRIGHT OF THIS DRAWING REMAINS WITH VANTAGE TOWERS AT ALL TIMES. THE DRAWING MAY NOT BE COPIED, DUPLICATED OR PASSED TO THIRD PARTIES WITHOUT THE WRITTEN PERMISSION OF VANTAGE TOWERS.



Ordnance Survey Map

Scale 1:10560



EXISTING 4.1m WIDE  
ACCESS TRACK OUTLINED  
IN YELLOW

OWNERSHIP BOUNDARY  
OUTLINED IN BLUE

SITE BOUNDARY  
OUTLINED IN RED

PROPOSED COMPOUND

PROPOSED  
LOCATION OF 1st  
SITE NOTICE

PROPOSED  
LOCATION OF 2nd  
SITE NOTICE

Site Code: DN412 Site Name: NEWCASTLE

REPRODUCED FROM ORDNANCE SURVEY MAP UNDER O.S.I. COPYRIGHT REFERENCE NO. CYAL50247280  
EXTRACT FROM OS SHEET NO: \$1\_DN020+020A, KE011, KE015, DN017, DN020+020A & DN021

VANTAGE  
TOWERS

- Notes:
1. Do not scale.
  2. All dimensions are in mm unless otherwise specified.
  3. Assume all site details are existing unless otherwise specified.

Rev	Description	By	Date
A	COMPOUND SIZE AMENDED to 5m x 7m	DM	18/07/22
B	PLANNING APPLICATION DRAWING	DM	17/06/22

Caption/Content Details	
Type:	TBC
Dir:	TBC
Colour:	
Structure Details	
Type:	LATTICE TOWER
Height:	24.0m

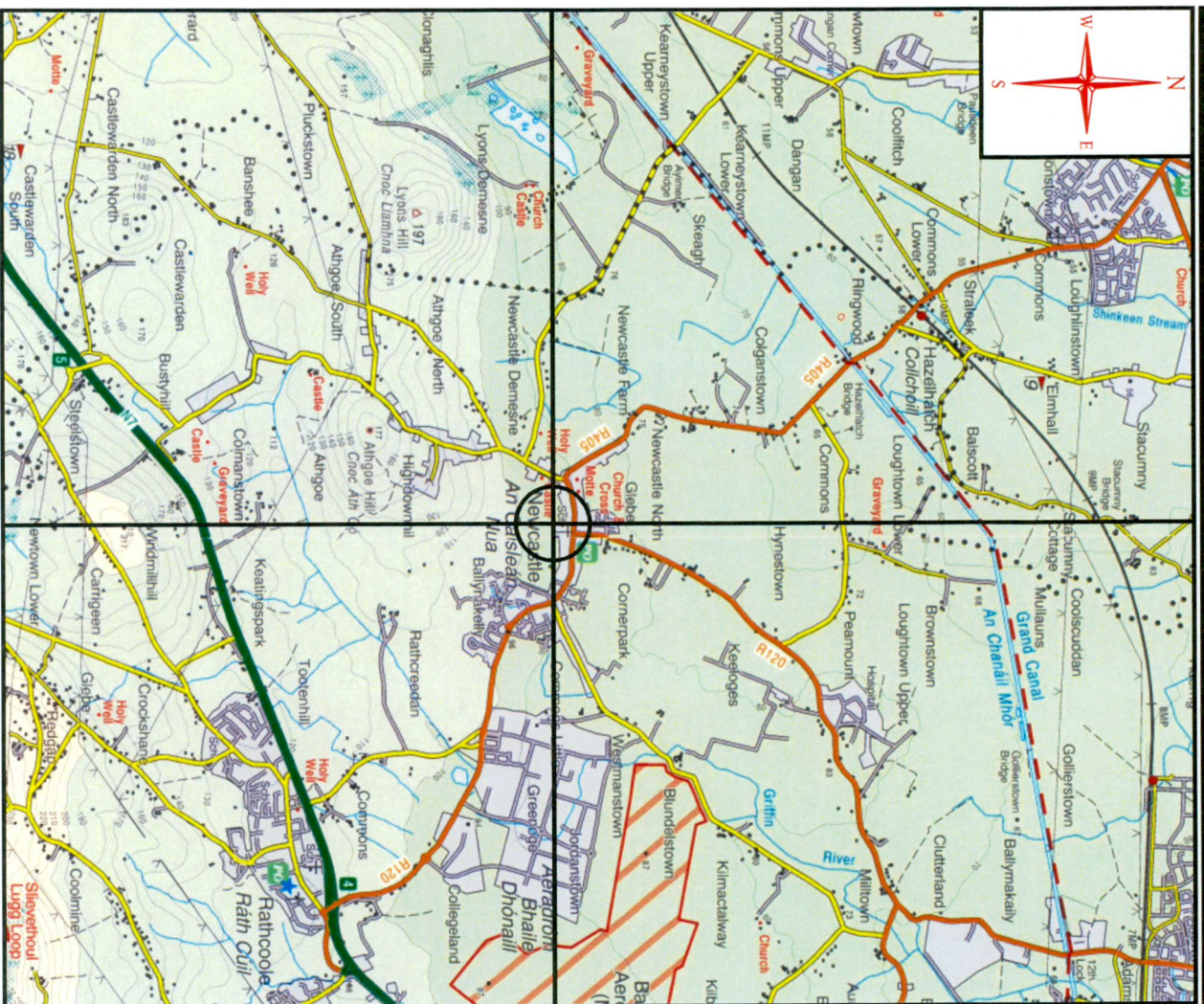
Purpose			
PLANNING APPLICATION DRAWING			
Site code	DN412	Survey date	08/06/2022
Scale	As Shown	Drawn	DM
		Checked	JPN
		Approved	IB
		Date	17/06/22

Title	
Site Location Map - 1:10560	
Project	PROPOSED VANTAGE TOWERS SITE AT MAIN STREET, NEWCASTLE, CO. DUBLIN
Drawing No.	DN412 / 002 / 02

NOT FOR CONSTRUCTION	
Revision	A

THE OWNERSHIP AND COPYRIGHT OF THIS DRAWING REMAINS WITH VANTAGE TOWERS AT ALL TIMES. THE DRAWING MAY NOT BE COPIED, DUPLICATED OR PASSED TO THIRD PARTIES WITHOUT THE WRITTEN PERMISSION OF VANTAGE TOWERS.





Reproduced from the OS Discovery Maps, 1:50000 with the permission of ©Ordnance Survey Ireland Government of Ireland  
Copyright Reference: CYAL50247280

Drawing No.	Drawing Title
DN412 / 002 / 01	O.S. Location Map & Photos
DN412 / 002 / 02	Site Location Map 1:10560
DN412 / 002 / 03	Site Location Map 1:2500
DN412 / 002 / 04	Site Layout Plan 1:500
DN412 / 002 / 05	Site Layout Plan
DN412 / 002 / 06	North East Elevation
DN412 / 002 / 07	North West Elevation
DN412 / 002 / 08	South West Elevation
DN412 / 002 / 09	South East Elevation
DN412 / 002 / 10	Proposed Cabinet Details
DN412 / 002 / 11	Proposed RFE Cabinet Details
DN412 / 002 / 12	Proposed ESB Mini-Pillar Cabinet Details
DN412 / 002 / 13	Proposed Palisade Fence Details

Irish Grid Site Entrance Coordinates		Irish Grid Site Coordinates	
East	299887	East	299900
North	228750	North	228606
GPS Site Entrance Coordinates		GPS Site Coordinates	
Latitude	53.299882	Latitude	53.298580
Longitude	-6.502542	Longitude	-6.502383

Site Photographs



FIG. 1: EXISTING SITE ACCESS POINT



FIG. 2: PROPOSED SITE LOCATION




FIG. 3: EXISTING SATELLITE VIEW

Site Code: DN412	Site Name: NEWCASTLE
------------------	----------------------



Together, we accelerate a sustainably connected Europe

- Notes:
1. Do not scale.
  2. All dimensions are in mm unless otherwise specified.
  3. Assume all site details are existing unless otherwise specified.

Rev.	Description	By	Date
A	COMPOUND SIZE AMENDED to 5m x 7m	DM	16/07/22
B	PLANNING APPLICATION DRAINING	DM	17/06/22

Cabinet/Cabinet Details	
Type	TBC
Colour	TBC
Structure Details	LATTICE TOWER
Height	24.0m

Purpose PLANNING APPLICATION DRAWING			
Site code	DN412	Drawn	DM
Scale	As Shown	Checked	JPN
Sheet Size	A3	Approved	IB
Date	17/06/22	Date	17/06/22

Title O.S. Location Map & Photos	
Project	PROPOSED VANTAGE TOWERS SITE AT MAIN STREET, NEWCASTLE, CO. DUBLIN
Drawing No.	DN412 / 002 / 01
Revision	A

THE OWNERSHIP AND COPYRIGHT OF THIS DRAWING REMAINS WITH VANTAGE TOWERS AT ALL TIMES. THE DRAWING MAY NOT BE COPIED, DUPLICATED OR PASSED TO THIRD PARTIES WITHOUT THE WRITTEN PERMISSION OF VANTAGE TOWERS.