

Planning Pack Map

SITE LOCATION MAP OF PROPOSED DEVELOPMENT AT BALDONNELL ROAD BALDONNELL UPPER FOR DAVID FALLON.
DATE - AUGUST 2022 - DR No. PP801.
PREPARED BY PETER MCGILLEN B.Sc. Dip Arch

O.S. IRELAND LICENCE NO. EN-007122

Baile Dhónaill Uachtarach
 Baldonnell Upper

8.71
 Baile Dhónaill Íochtarach
 Baldonnell Lower

Casement Aerodrome

145.40

GARDEN SHED

3.55

FAMILY HOME OF APPLICANT

SITE NOTICE

PROPOSED DEVELOPMENT

0.21

FAMILY HOME OF APPLICANT'S GRANDMOTHER

APPLICANT'S FAMILY LANDHOLDING OUTLINED IN BLUE

0.56

Móinín an Lin Uachtarach
 Moneenalion Commons Upper

7.87

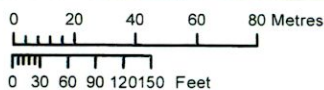
Baile Dhónaill Beag
 Baldonnell Little

1.37

0.32

16.44

Scioból an Bhrúnaigh
 Brownsbarn



OUTPUT SCALE: 1:2,500

CENTRE COORDINATES:
 ITM 704291729253

CAPTURE RESOLUTION:
 The map objects are only accurate to the resolution at which they were captured. Output scale is not indicative of data capture scale. Further information is available at: <http://www.osi.ie>; search 'Capture Resolution'
LEGEND:
<http://www.osi.ie>; search 'Large Scale Legenc

COMPILED AND PUBLISHED BY: All rights reserved. No part of this publication may be copied, reproduced or transmitted in any form or by any means without the prior written permission of the copyright owners.

Ordnance Survey maps never show legal property boundaries, nor do they show ownership of physical features.

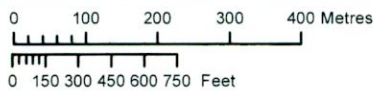
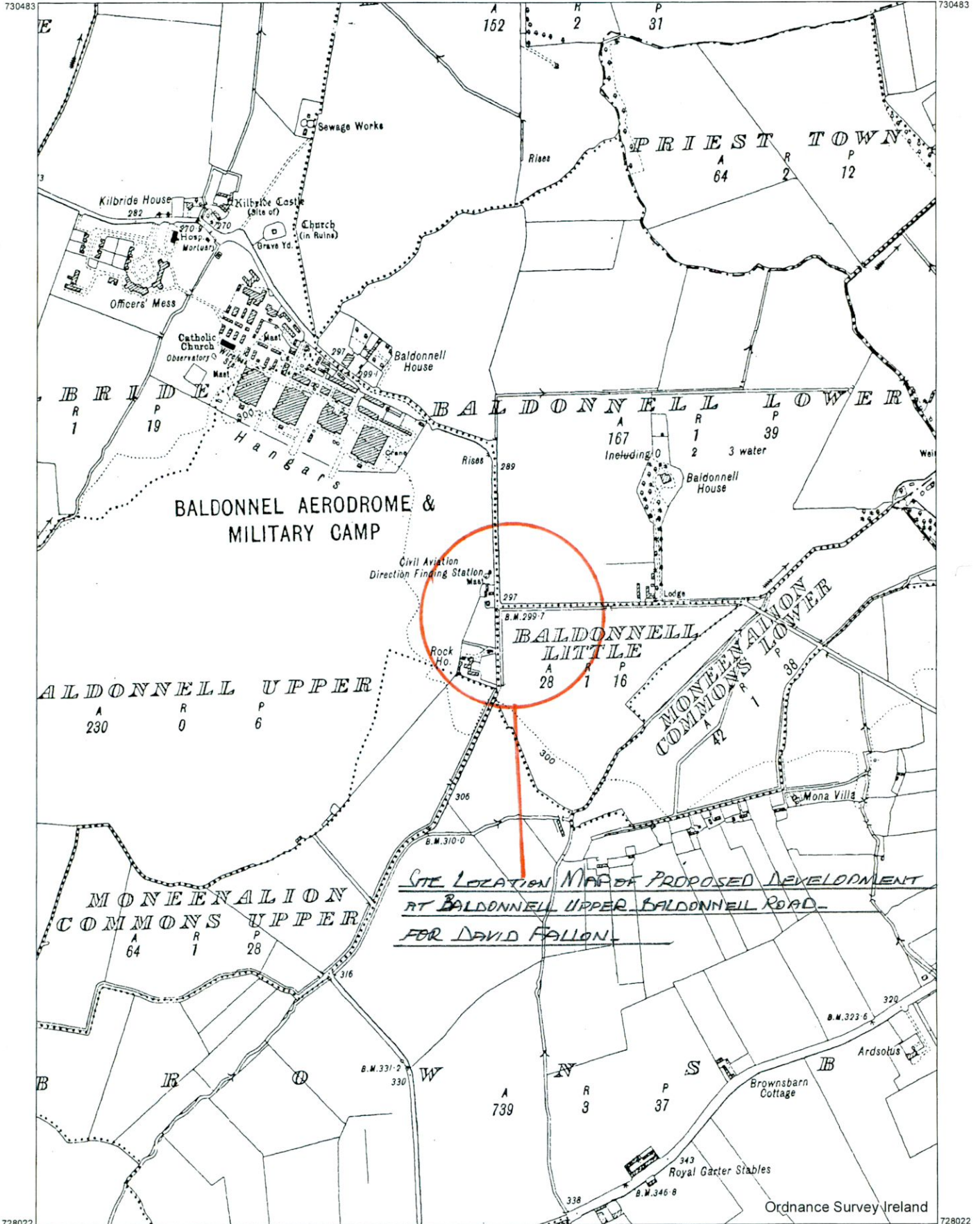
© Suirbhéireacht Ordnáis Éireann, 2019
 © Ordnance Survey Ireland, 2019
www.osi.ie/copyright

Unauthorised reproduction infringes Ordnance Survey Ireland and Government of Ireland copyright.

The representation on this map of a road, track or footpath is not evidence of the existence of a right of way.



Site Location Map



OUTPUT SCALE: 1:10,560



COMPILED AND PUBLISHED BY:
Ordnance Survey Ireland,
Phoenix Park,
Dublin 8,
Ireland.

All rights reserved.
No part of this publication may be copied, reproduced or transmitted in any form or by any means without the prior written permission of the copyright owners.

Ordnance Survey maps never show legal property boundaries, nor do they show ownership of physical features.

© Suirbhéireacht Ordanáis Éireann 2019
© Ordnance Survey Ireland, 2019
www.osi.ie/copyright

CENTRE COORDINATES:
ITM 704291.726253
PUBLISHED: 19/1/2019
ORDER NO.: 50094684
MAP SERIES: 6 Inch Raster
MAP SHEETS: DN021, DN019



CAPTURE RESOLUTION:
The map objects are only accurate to the resolution at which they were captured. Output scale is not indicative of data capture scale. Further information is available at: <http://www.osi.ie>; search 'Capture Resolution'
LEGEND: <http://www.osi.ie>; search 'Large Scale Legend'

Unauthorised reproduction infringes Ordnance Survey Ireland and Government of Ireland copyright.

The representation on this map of a road, track or footpath is not evidence of the existence of a right of way.

