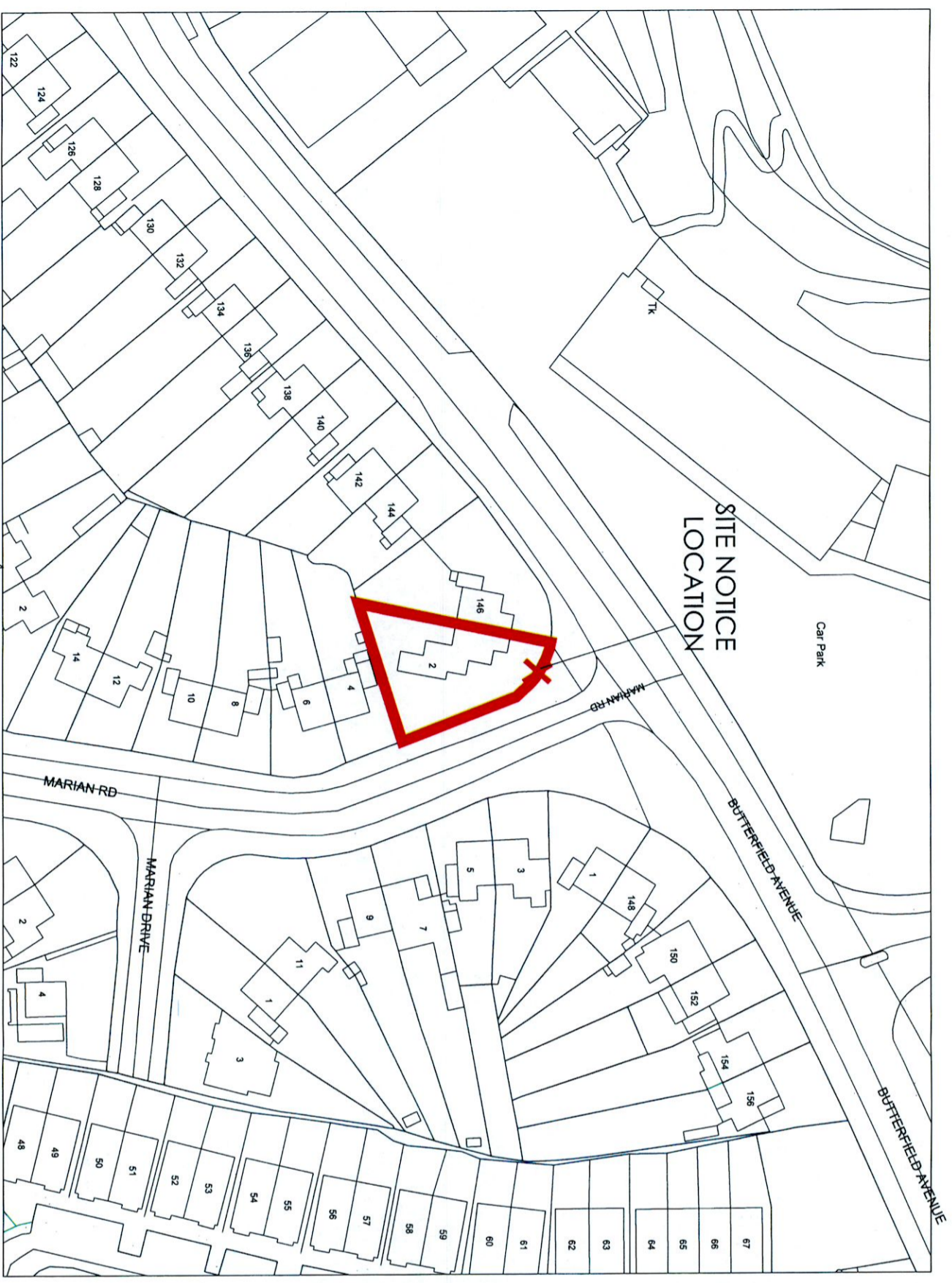


This drawing is for planning Only. All dimensions to be taken on site and structural engineer is required for removal of walls and additional windows new foundations and any structural work required in the build.



**SITE NOTICE  
LOCATION**

**Description:**

Digital Landscape Model (DLM)

**Publisher / Source:**

Ordnance Survey Ireland (OSI)

**Data source / Reference:**

PRIME2

**File Format:**

Autodesk AutoCAD (DWG\_R2013)

**File Name:**

v\_50282340\_2.dwg

**Clip Extent / Area of Interest (AOI):**

LX.LLY= 713392.5,728528.0  
LRX.LRY= 713625.5,728528.0  
ULX.ULY= 713392.5,728700.0  
URX.URY= 713625.5,728700.0

**Projection / Spatial Reference:**

Projection= IRENET95 Irish Transverse\_Mercator

**Centre Point Coordinates:**

X,Y= 713509.0,728614.0

**Reference Index:**

Map Series | Map Sheets  
1:1,000 | 3391-02  
1:1,000 | 3391-03

**Data Extraction Date:**

Date= 27-Jul-2022

**Source Data Release:**

DCMLs Release V1.154.113

**Product Version:**

Version= 1.4

**License / Copyright:**

Ordnance Survey Ireland 'Terms of Use' apply.  
Please visit [www.osi.ie/about/terms-conditions](http://www.osi.ie/about/terms-conditions).

**© Ordnance Survey Ireland, 2022**

Compiled and published by Ordnance Survey Ireland, Phoenix Park, Dublin 8, Ireland.

Unauthorised reproduction infringes Ordnance Survey Ireland and Government of Ireland copyright.

All rights reserved. No part of this publication may be copied, reproduced or transmitted in any form or by any means without the prior written permission of the copyright owners.

The representation on this map of a road, track or footpath is not evidence of the existence of a right of way.

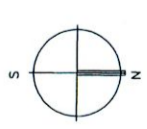
Ordnance Survey maps never show legal property boundaries, nor do they show ownership of physical features.

© Suíbhreachtí Ordandis Éireann, 2022

**Key**



SITE BOUNDARY



CB\_PL\_OS\_02\_2022

Planning Application at

2 Marian Road  
Rathfarnham,  
Dublin 14

**EXISTING**

Site Location Map

SCALE 1:1000 @A3

APPICANTS:COLM & BRIDGET MACCORMAIC  
DRAWN BY: BRIDGET MAC CORMAIC



Description:  
Historic 6<sup>th</sup> Latest Edition

Publisher / Source:  
Ordnance Survey Ireland (OSI)

Data Source / Reference:  
DN022

Survey Date = 31-Dec-1937  
Levelled Date = 31-Dec-1940

File Format:  
Tagged Image File Format (TIFF)

File Name:  
R\_50282340\_2.tif

Clip Extent / Area of Interest (AOI):  
LX.LLY= 711048.0,726797.0  
LRX.LRY= 715970.0,726797.0  
ULX.ULY= 711048.0,730431.0  
URX.URY= 715970.0,730431.0

Projection / Spatial Reference:  
IRENET95 Irish Transverse\_Mercator

Centre Point Coordinates:  
X.Y = 713509.0,728614.0

Data Extraction Date:  
27-Jul-2022

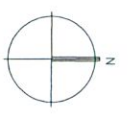
Product Version:  
1.3

License / Copyright:  
Ordnance Survey Ireland Terms of Use apply.  
Please visit [www.osi.ie/about/terms-conditions](http://www.osi.ie/about/terms-conditions).

© Ordnance Survey Ireland, 2022  
Compiled and published by Ordnance Survey Ireland, Phoenix Park, Dublin 8, Ireland.  
Unauthorised reproduction infringes Ordnance Survey Ireland and Government of Ireland copyright.

All rights reserved. No part of this publication may be copied, reproduced or transmitted in any form or by any means without the prior written permission of the copyright owners.  
The representation on this map of a road, track or footpath is not evidence of the existence of a right of way.

Ordnance Survey maps never show legal property boundaries, nor do they show ownership of physical features.



CB\_PL\_OS\_01\_2022

Planning Application at  
2 Marian Road  
Rathfarnham,  
Dublin 14

Site Identification Map  
SCALE 1:10560 @A3

APPLICANTS: CORM & BRIDGET MACCORMAC  
DRAWN BY: BRIDGET MACCORMAC

SITE BOUNDARY