

Description:
Digital Cartographic Model (DCM)
Publisher / Source:
Ordnance Survey Ireland (OSi)
Data Source / Reference:
PRIME2

File Format:
Autodesk AutoCAD (DWG_R2013)
File Name:
v_50188193_1.dwg

Clip Extent / Area of Interest (AOI):
LLX, LLY= 712786.7354, 730106.7003
LRX, LRY= 713019.7354, 730106.7003
ULX, ULY= 712786.7354, 730278.7003
URX, URY= 713019.7354, 730278.7003
Projection / Spatial Reference:

Projection= IRENET95 Irish_Transverse_Mercator
Centre Point Coordinates:
X,Y= 712903.2354, 730192.7003
Reference Index:

Map Series / Map Sheets
1:1,000 | 3328-17
1:1,000 | 3328-12
Data Extraction Date:
Date= 27-Apr-2021

Source Data Release:
DCIMS Release V1.139.112
Product Version:
Version= 1.3

License / Copyright:
Ordnance Survey Ireland 'Terms of Use' apply.
Please visit 'www.osi.ie/about/terms-conditions'.

© Ordnance Survey Ireland, 2021
Compiled and published by Ordnance Survey
Ireland, Phoenix Park, Dublin 8, Ireland.

Unauthorised reproduction infringes Ordnance
Survey Ireland and Government of Ireland
copyright.

All rights reserved. No part of this publication
may be copied, reproduced or transmitted in any
form or by any means without the prior written
permission of the copyright owners.

The representation on this map of a road, track
or footpath is not evidence of the existence of
a right of way.

Ordnance Survey maps never show legal property
boundaries, nor do they show ownership of
physical features.




© Suirbhéireacht Ordánáis Éireann, 2021
Arna thionsú agus arna fhoilsiú ag
Suirbhéireacht Ordánáis Éireann, Fáirc an
Fhionnuisce, Baile Átha Cliath 8, Éire.

Sáraíonn atáirgeadh neamhdaraíthe cóipcheart
Shuirbhéireacht Ordánáis Éireann agus Riailtas
na hÉireann.

Gach cead ar cosnamh. Ní ceadmhach aon
chuid den fhollseachán seo a chóipeáil, a
atáirgeadh nó a tharchur in aon fhoirm ná ar
aon bhealach gan cead i scríbhinn roimh ré ó úinéirí
an chóipchirt.

Ní hionann bóthar, bealach nó cosán a bheith ar
an léarscáil seo agus fianaise ar chead sli.
Ní thaispeánann léarscáil de chuid Ordánáis
Shuirbhéireacht na hÉireann teorann phointí
deathuill

de mhaoin riamh, ná úinéireacht de ghnéithe
fhisiciúla.



PLANNING
DRAWING PART OF STAGE 2

CLIENT:
Ethna Ryan & John
McCormack

ADDRESS:
21 Wainfort Drive
Terenure
Dublin 6w, D6W KD28

DRWG NO:
K1527-S2-005

REV:
-

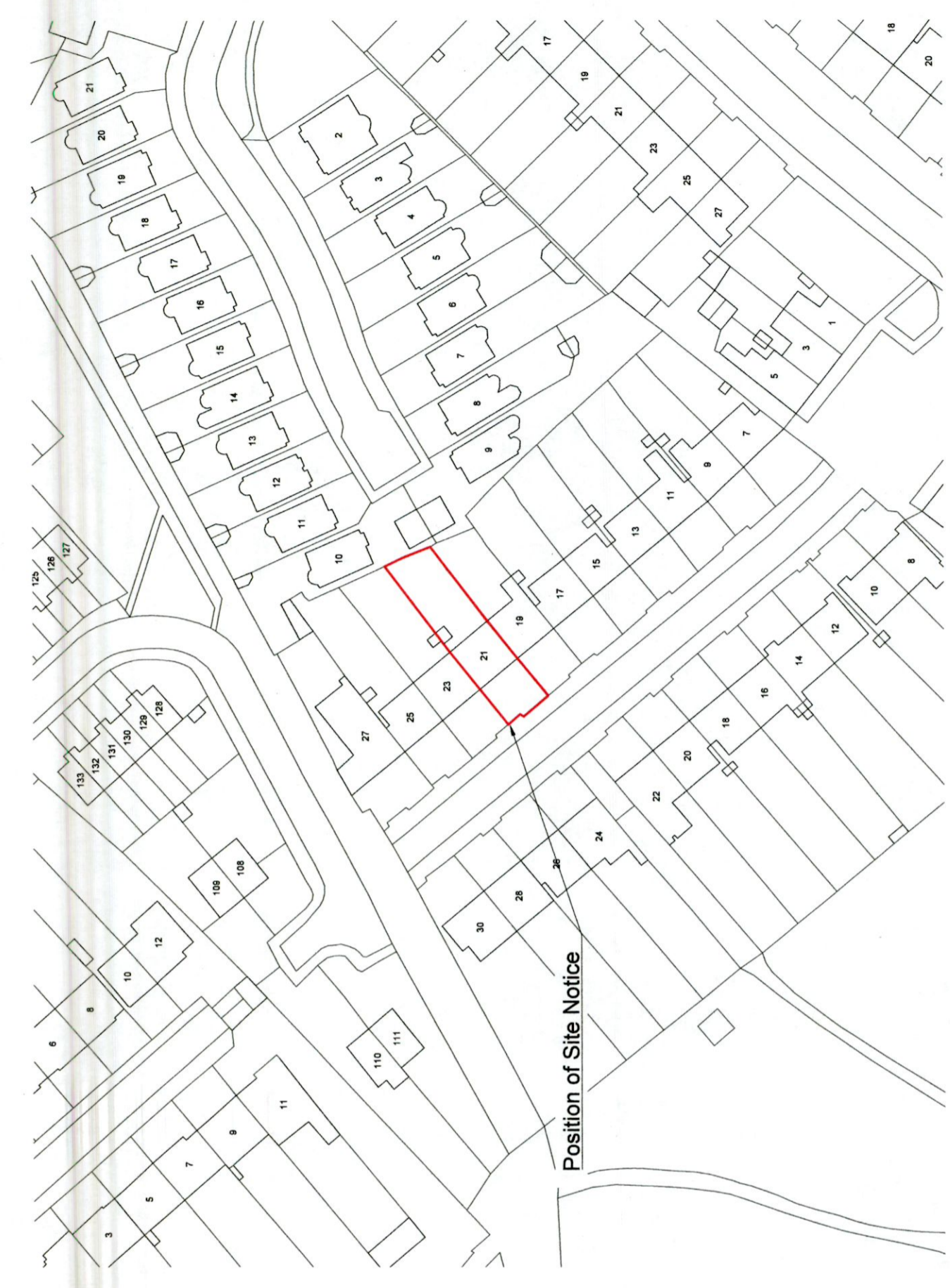
TITLE:
OS Map

SCALE:
1:1000 @A3

DATE:
18/08/2022

BRENNAN | FURLONG
VERNON HOUSE 2 VERNON AVENUE CLONTARF DUBLIN 3
01.8747410 studio@brennanfurlong.ie www.brennanfurlong.ie

Position of Site Notice



site boundary outlined in red

ORDNANCE SURVEY MAP
(O.S. MAP REF: 3328-12 & 17)
Ordnance Survey Ireland Licence No. AR 0118522
© Ordnance Survey Ireland / Government of Ireland