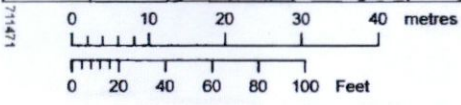




Dublin
Bailiúchán
Átha Cliath

729654



OUTPUT SCALE: 1:1,000

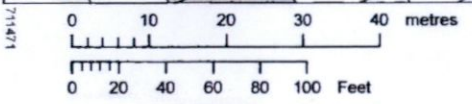
CAPTURE RESOLUTION:
The map objects are only accurate to the resolution at which they were captured. Output scale is not indicative of data capture scale. Further information is available at: <http://www.osi.ie>, search 'Capture Resolution'





Dublin
Baile
Átha Cliath

729654



OUTPUT SCALE: 1:1,000

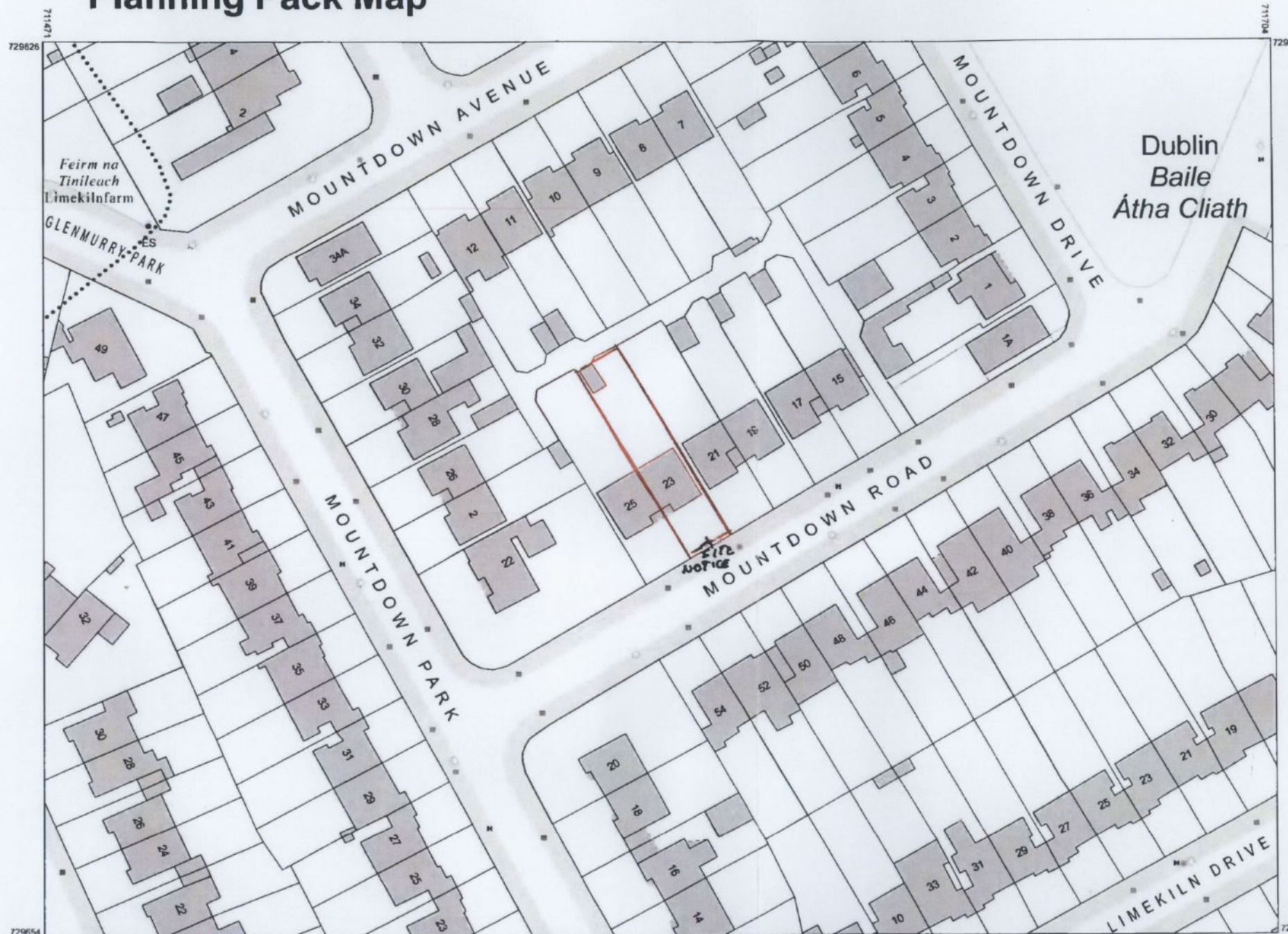
CAPTURE RESOLUTION:
The map objects are only accurate to the resolution at which they were captured.
Output scale is not indicative of data capture scale.
Further information is available at:
<http://www.osi.ie>, search 'Capture Resolution'







Planning Pack Map



CENTRE COORDINATES:
ITM 711588,729740

PUBLISHED: 16/11/2020
ORDER NO.: 50155667_2

MAP SERIES: 1:1,000
MAP SHEETS: 3327-10



COMPILED AND PUBLISHED BY:
Ordnance Survey Ireland,
Phoenix Park,
Dublin 8,
Ireland.

Unauthorised reproduction infringes Ordnance Survey Ireland and Government of Ireland copyright.


All rights reserved. No part of this publication may be copied, reproduced or transmitted in any form or by any means without the prior written permission of the copyright owners.

The representation on this map of a road, track or footpath is not evidence of the existence of a right of way.

Ordnance Survey maps never show legal property boundaries, nor do they show ownership of physical features.

© Suirbhéireacht Ordanáis Éireann, 2020
© Ordnance Survey Ireland, 2020
www.osi.ie/copyright

LEGEND:
<http://www.osi.ie>, search 'Large Scale Legend'



CAPTURE RESOLUTION:
The map objects are only accurate to the resolution at which they were captured. Output scale is not indicative of data capture scale. Further information is available at: <http://www.osi.ie>, search 'Capture Resolution'



1 OS Map
1 : 1000

REF.	DATE	Revision
Peter Brennan Hayfield House, Knocklyon Road, Templeogue, Dublin 16		
North Point	PROJECT: Proposed Rear Extension, Dormer Roof's & Renovations	
	PROJECT NO: PRJ077	
	CLIENT: Martin Roache & Sarah Kirwan	
	ADDRESS: 23 Mountdown Road, Manor Estate, Dublin 12, D12 NW8Z	
	DRAWN BY: Peter Brennan	
	DATE: 25/07/22	SCALE: 1 : 1000 DRG. No. PR109
	DRAWING: Site Location OS Map	
	DO NOT SCALE FROM DRAWING STATUS: Planning Retention	