



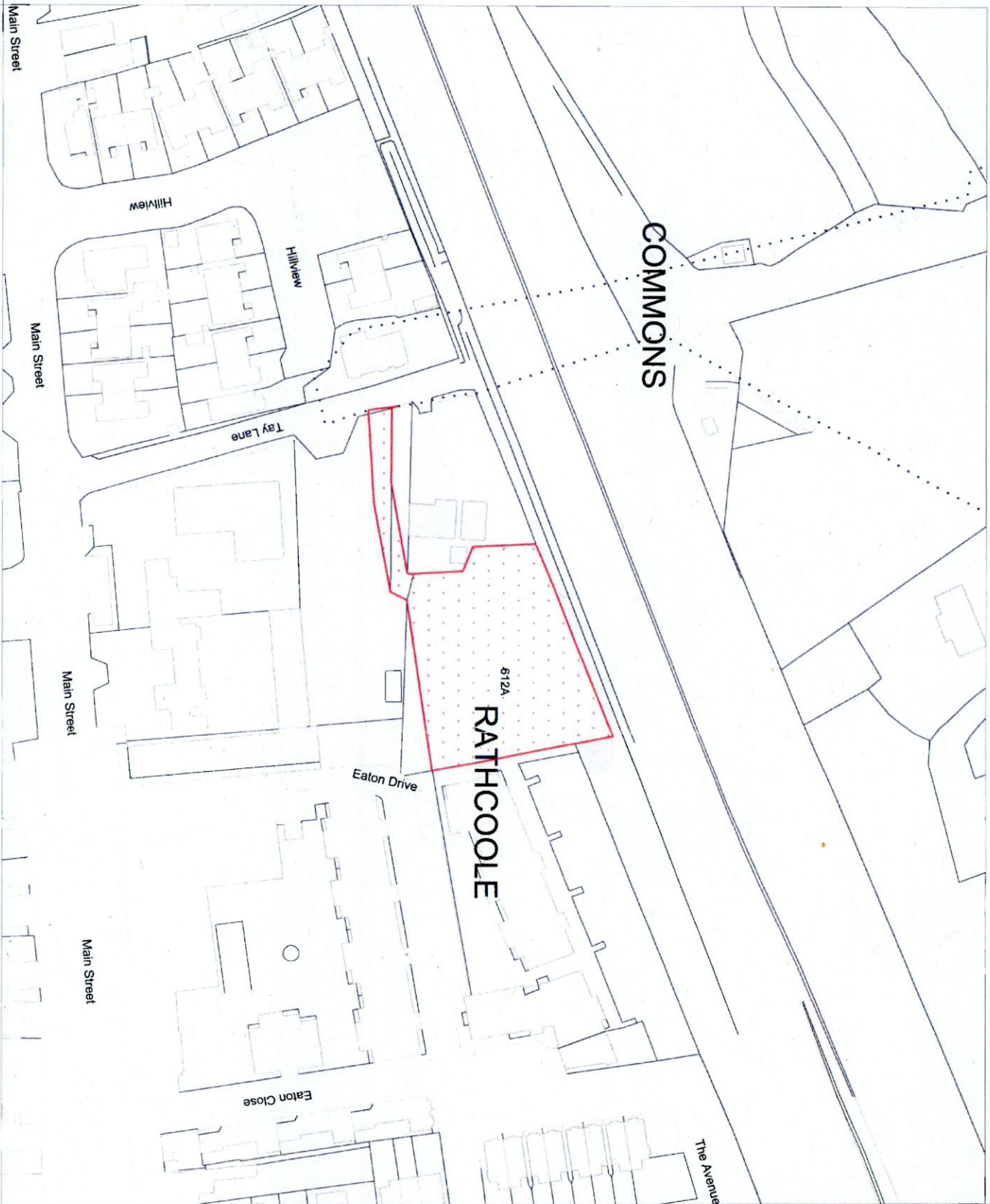
The Property
Registration Authority
An tUdarás
Clárcháin Maoiné
Folio: DN7863F

This map should be read in conjunction with the folio:

Registry maps are based on OSI topographic mapping. Where registry maps are printed at a scale that is larger than the OSI published scale, accuracy is limited to that of the original OSI map scale.

For details of the terms of use and limitations as to scale, accuracy and other conditions relating to Land Registry maps, see www.lra.ie.

This map incorporates Ordnance Survey Ireland (OSI) mapping data under a licence from OSI. Copyright © OSI and Government of Ireland.



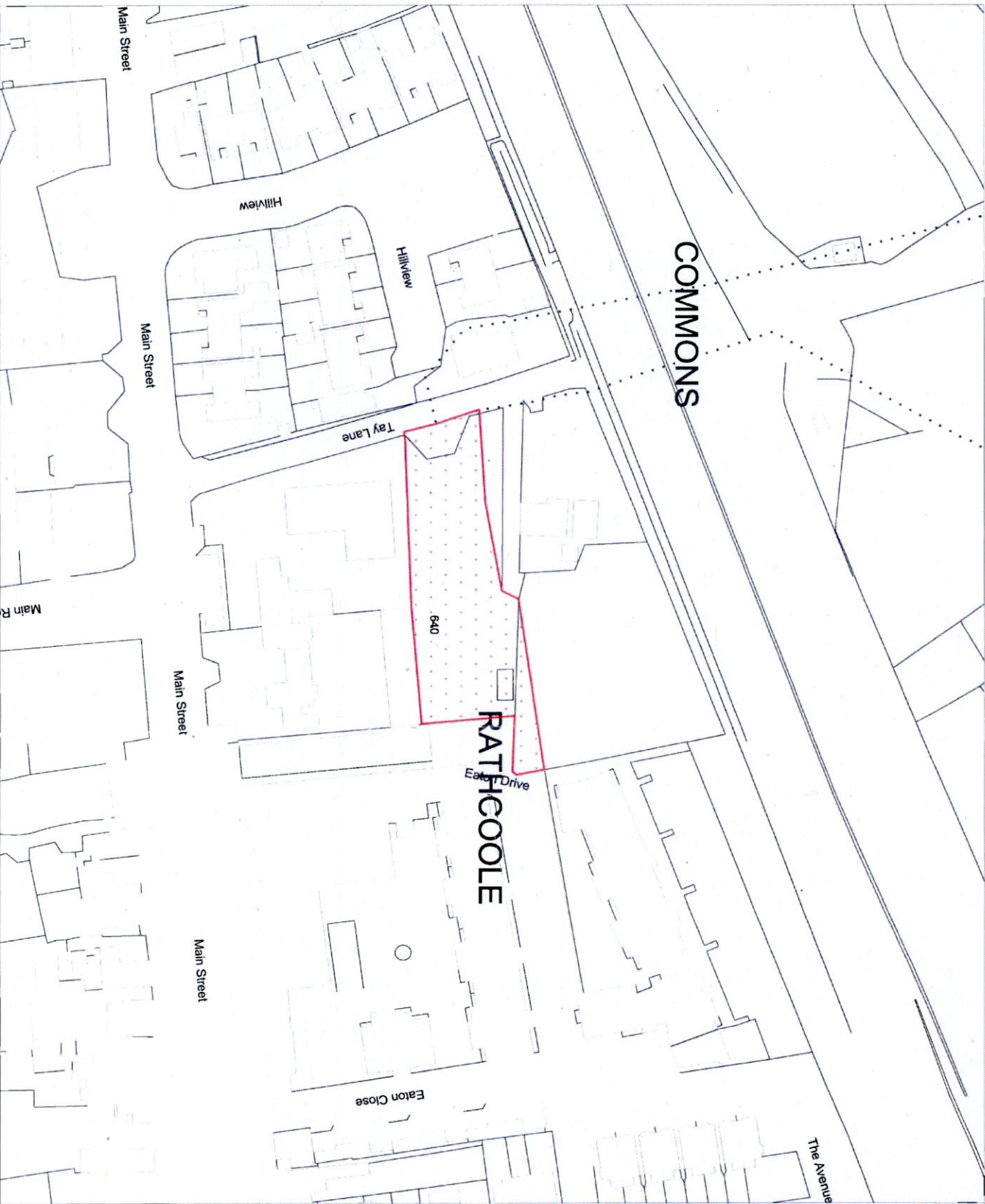
- (centre-line of parcell(s) edged)
- Freehold
- Leasehold
- Subleasehold

- Burdens (may not all be represented on map)
- Right of Way / Wayleave
- Turbary
- Pipeline
- Well
- Pump
- Septic Tank
- Soak Pit

A full list of burdens and their symbology can be found at: www.landdirect.ie

The registry operates a non-conclusive boundary system. The Registry/Map identifies properties not boundaries meaning neither the description of land in a register nor its identification by reference to a registry map is conclusive as to the boundaries or extent. (see Section 85 of the Registration of Title Act, 1964). As inserted by Section 62 of the Registration of Deed and Title Act 2006.

702040 mE, 726960 mN



The Property
Registration Authority
 An Údarás
 Clárúcháin Maoine



Folio: DN7864F

This map should be read in conjunction with the folio.

Registry maps are based on OSI topographic mapping. Where registry maps are printed at a scale that is larger than the OSI published scale, accuracy is limited to that of the original OSI map scale.

For details of the terms of use and limitations as to scale, accuracy and other conditions relating to Land Registry maps, see www.pra.ie.

This map incorporates Ordnance Survey Ireland (OSI) mapping data under a licence from OSI. Copyright © OSI and Government of Ireland.

- (centre-line of parcel(s) edged)
- Freehold
- Leasehold
- Subleasehold

Burdens (may not all be represented on map)

- Right of Way / Wayleave
- Turbary
- Pipeline
- Well
- Pump
- Septic Tank
- Soak Pit

A full list of burdens and their symbology can be found at:
www.landdirect.ie

The registry operates a non-conclusive boundary system. The Registry Map identifies properties not boundaries meaning neither the description of land in a register nor its identification by reference to a registry map is conclusive as to the boundaries or extent. (see Section 85 of the Registration of Title Act, 1964). As inserted by Section 62 of the Registration of Deed and Title Act 2006.

The Property
Registration Authority
 An Údarás
 Clárúcháin Maoine
 Folio: DN167083F

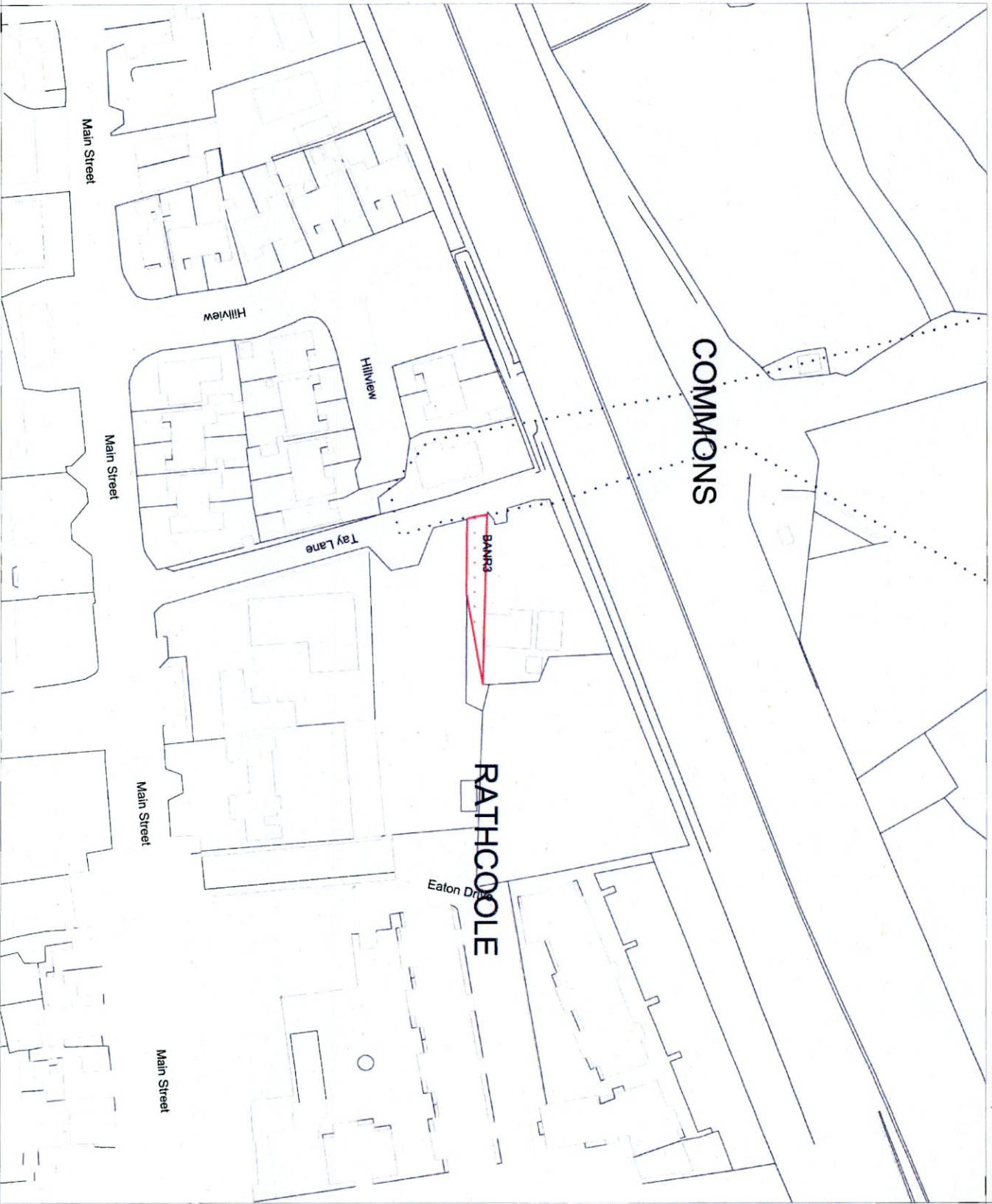


This map should be read in conjunction with the folio.

Registry maps are based on OSI topographic mapping. Where registry maps are printed at a scale that is larger than the OSI published scale, accuracy is limited to that of the original OSI map scale.

For details of the terms of use and limitations as to scale, accuracy and other conditions relating to Land Registry maps, see www.pra.ie.

This map incorporates Ordnance Survey Ireland (OSi) mapping data under a licence from OSi. Copyright © OSi and Government of Ireland.



- (centre-line of parcel(s) edged)
- Freehold
- Leasehold
- Subleasehold

Burdens (may not all be represented on map)

- Right of Way / Wayleave
- Turfary
- Pipeline
- Well
- Pump
- Septic Tank
- ▽ Soak Pit



A full list of burdens and their symbology can be found at: www.landdirect.ie

The registry operates a non-conclusive boundary system. The Registry Map identifies properties not boundaries meaning neither the description of land in a register nor its identification by reference to a registry map is conclusive as to the boundaries or extent. (see Section 85 of the Registration of Title Act, 1964). As inserted by Section 62 of the Registration of Deed and Title Act 2006.