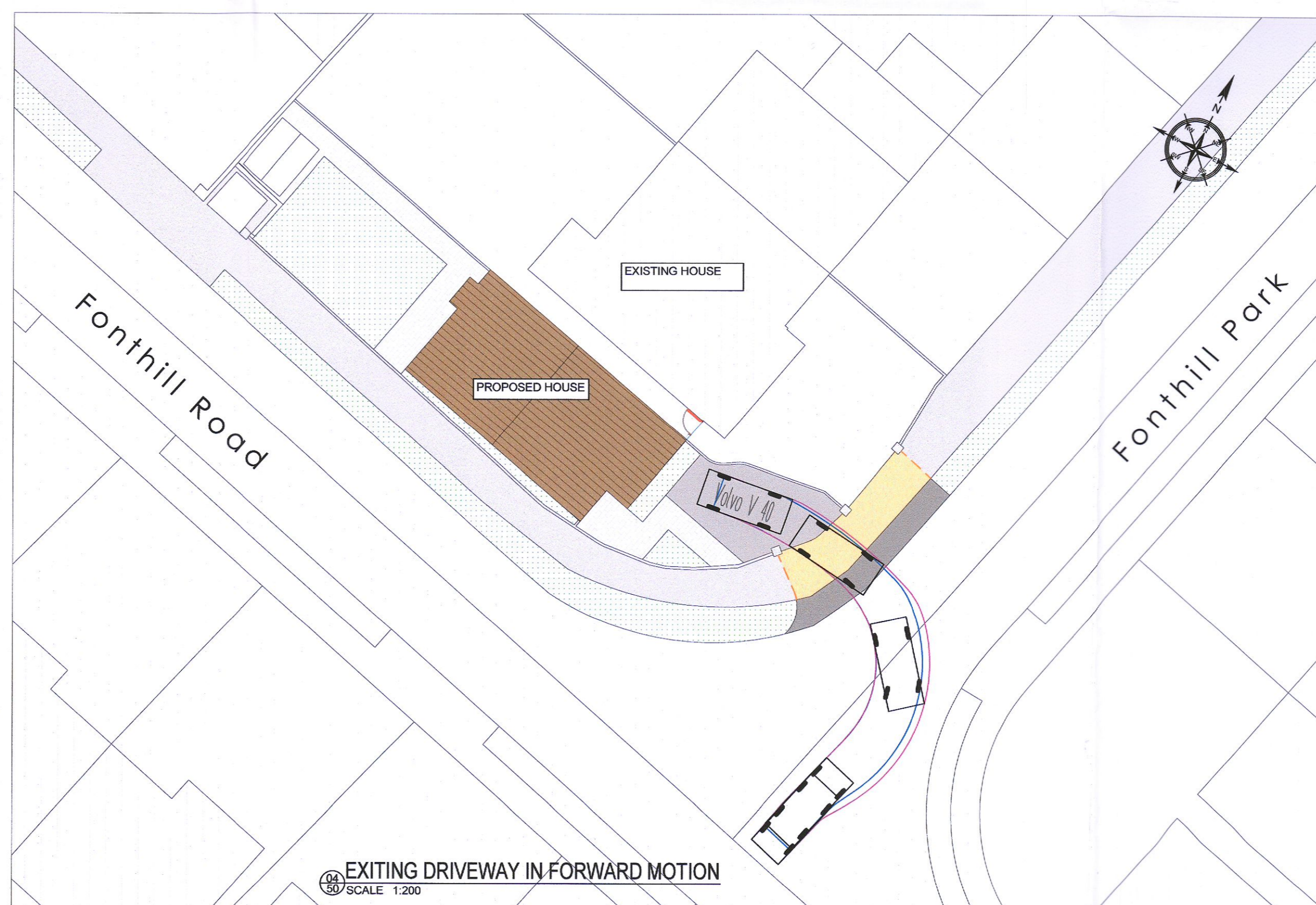
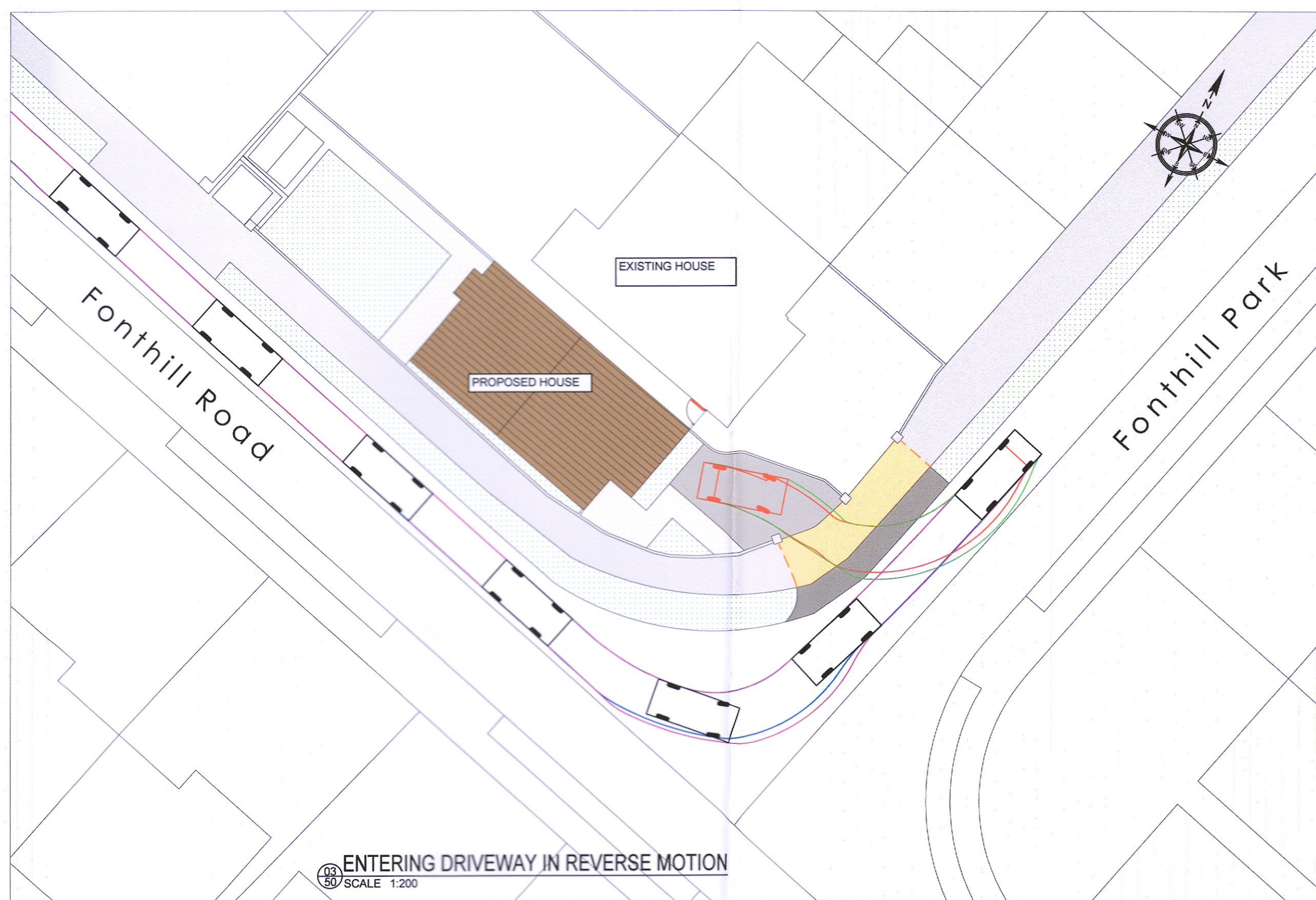
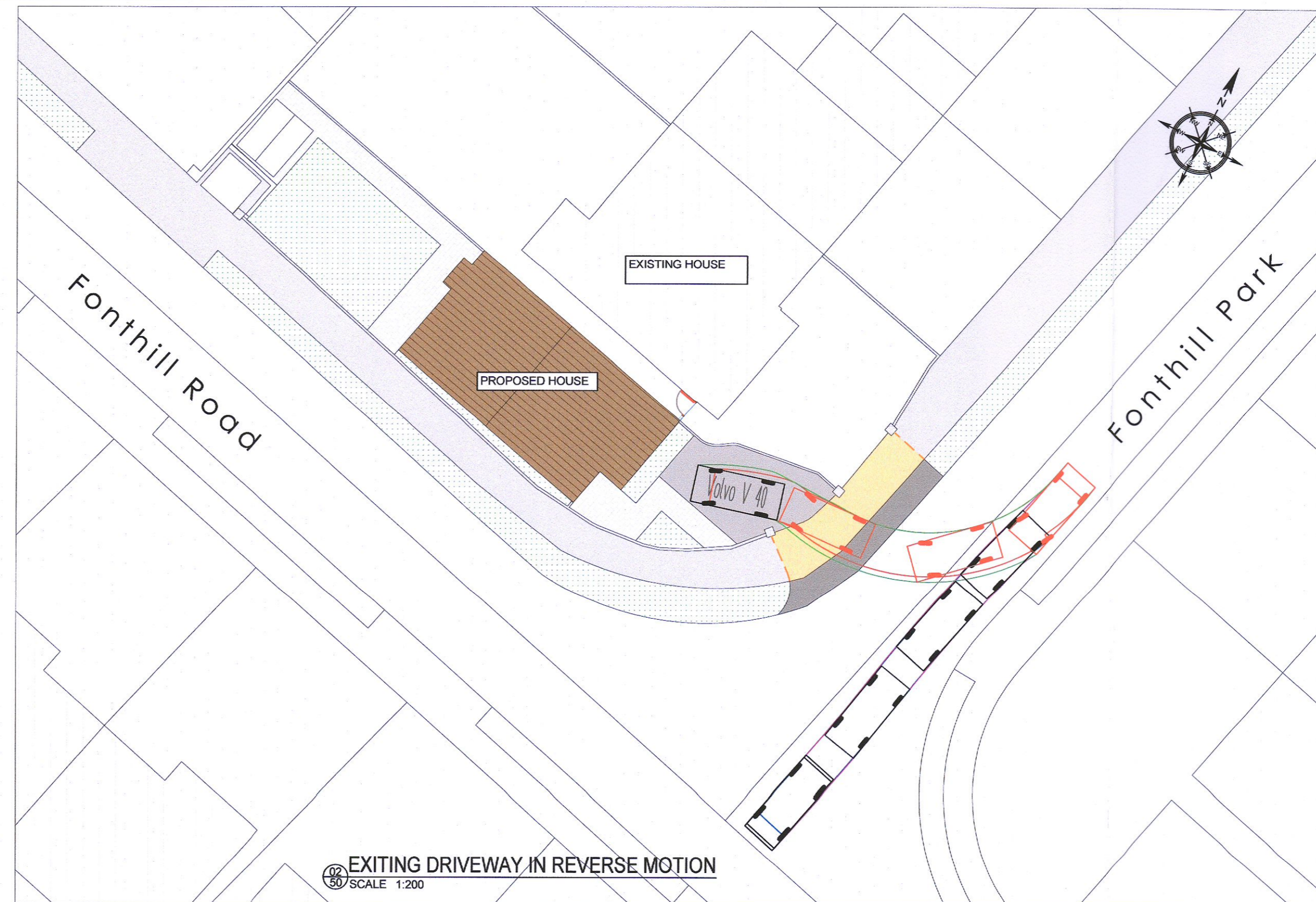
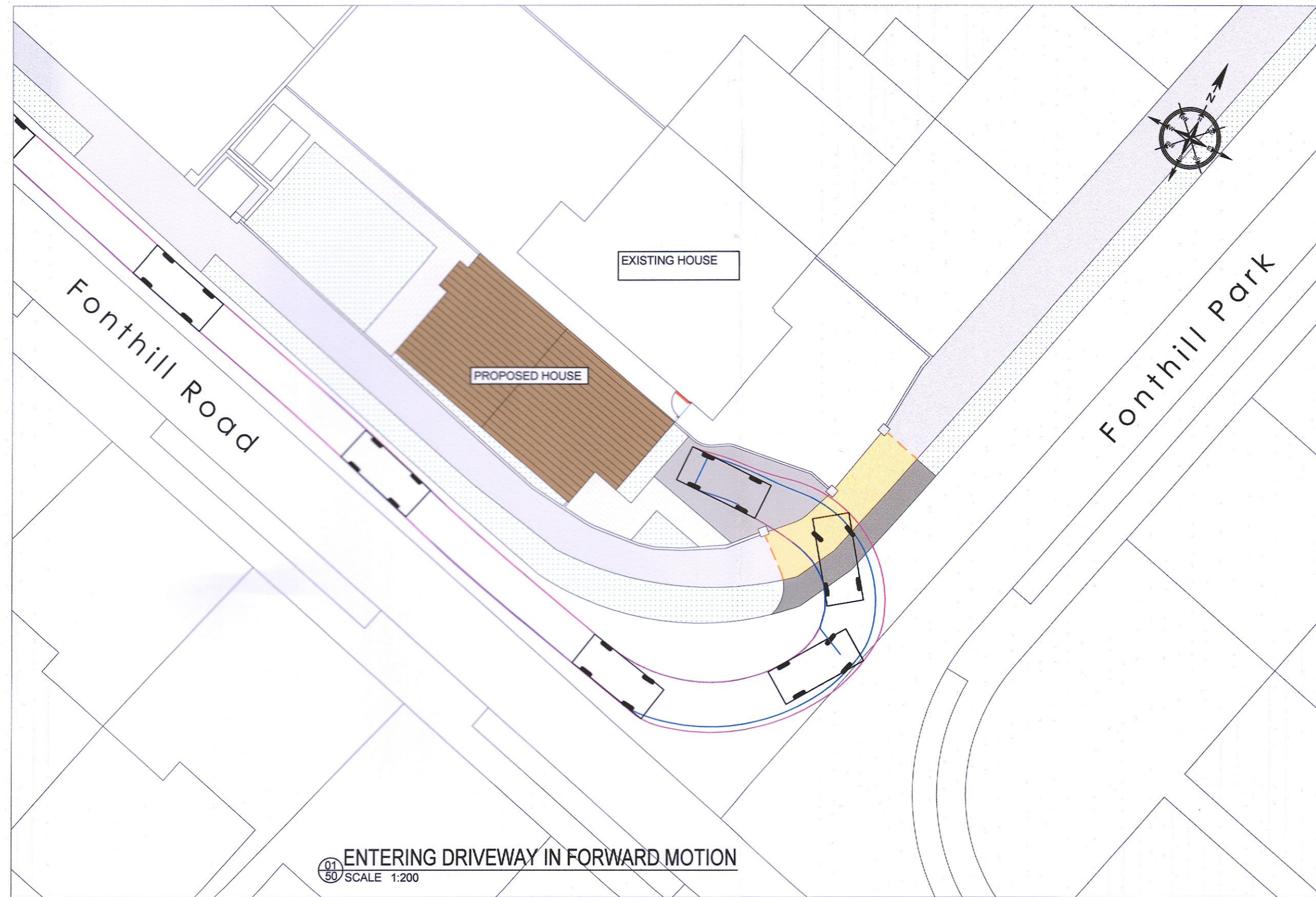


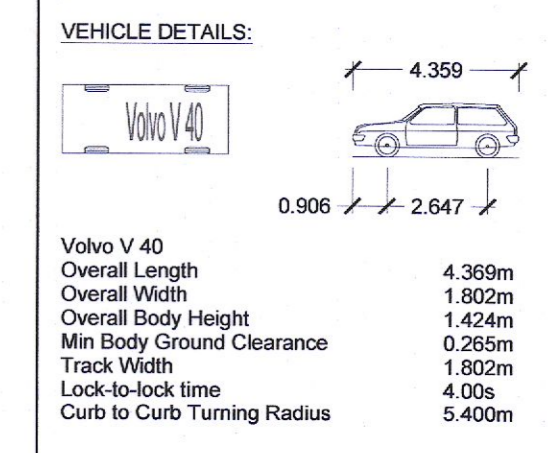
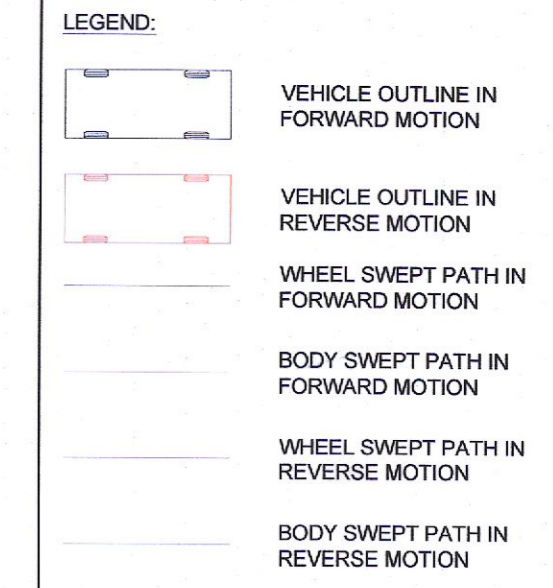
NOTE:
 RED LINE BOUNDARY OMITTED
 FOR CLARITY PURPOSES.
 SEE DRAWING 002 FOR ENTRANCE
 DIMENSION.

COPYRIGHT AND OWNERSHIP OF THIS DRAWING IS VESTED IN MABLE CONSULTING ENGINEERS. NO PART OF THIS DOCUMENT MAY BE REPRODUCED OR TRANSMITTED IN ANY FORM OR STORED IN ANY RETRIEVAL SYSTEM OF ANY NATURE WITHOUT THE WRITTEN PERMISSION OF MABLE CONSULTING ENGINEERS AS COPYRIGHT HOLDER EXCEPT AS AGREED FOR USE ON THE PROJECT FOR WHICH THE DOCUMENT WAS ORIGINALLY ISSUED. ©
 ALL RIGHTS RESERVED BY THE LAW OF COPYRIGHT AND BY INTERNATIONAL COPYRIGHT CONVENTIONS ARE RESERVED TO MABLE CONSULTING ENGINEERS. ©

ORDNANCE SURVEY MAPS REPRODUCED UNDER
 LICENCE No. CYAL50260016.
 © ORDNANCE SURVEY IRELAND / GOVERNMENT OF IRELAND.



- NOTES:**
- ALL DIMENSIONS ARE IN MILLIMETRES AND LEVELS IN METRES UNLESS NOTED OTHERWISE.
 - DRAWINGS TO BE READ IN CONJUNCTION WITH ALL RELEVANT PLANNING DOCUMENTS.



P3	ISSUED FOR PLANNING - NOTES REVISED	ER	BMG	BMG	03/08/22
P2	ISSUED FOR PLANNING - LAYOUT REVISED	ER	BMG	BMG	03/08/22
P1	ISSUED FOR PLANNING	ER	BMG	BMG	28/06/22
REV.	DESCRIPTION	PROD.	VERIF.	APPR.	DATE

PLANNING

Mable
 Consulting Engineers

T: 01-216-2956 E: info@mable.ie W: www.mable.ie

ARCHITECT: ARCHITECTS WORKSHOP Ltd.

PROJECT: 1 FONTHILL PARK

TITLE: ENTRANCE SWEEP PATH ANALYSIS

DATE:	28/06/2022	SCALE:	AS SHOWN @ A1
DESIGNER:	ER	DRG. No.	22736-050
PRODUCER:	ER	REV.	P3
VERIFIER:	BMG		
APPROVER:	BMG		