

Ordnance licence number CYAL50241447

Urban PLACE Map



Surveyed 1987 - 1997
Revised 1998 - 1998
Levelled 1981



DESCRIPTION

MAP SCALES

1:1000
3261-08 3261-13
3261-07 3261-12

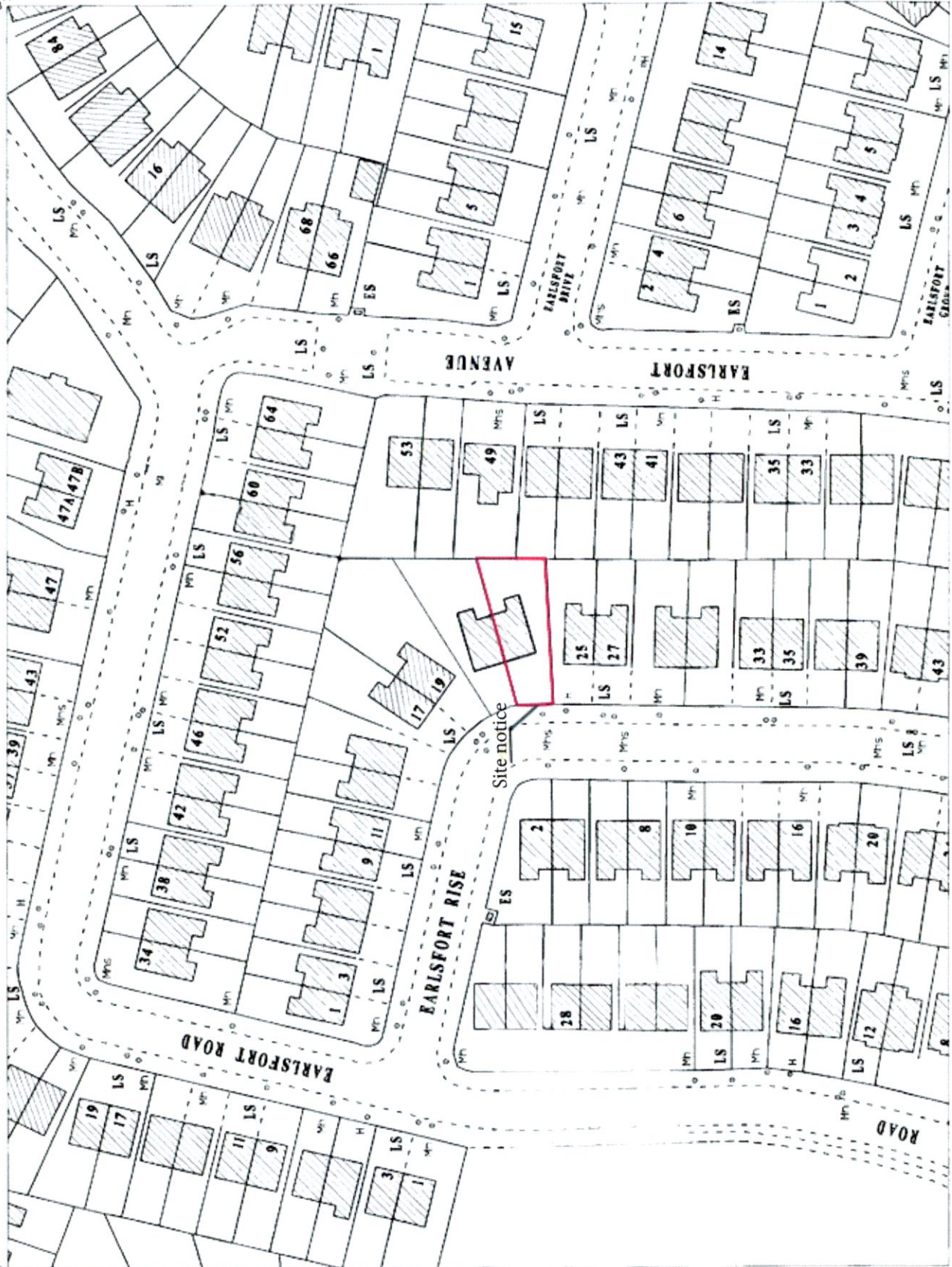


Surveys and Ordnance Survey, Plans in
Ireland, Balls Bridge, Dublin, Ireland,
a high quality of service.
Compiled, printed and published by Ordnance
Survey Ireland, Phoenix Park, Dublin.

No person shall, without the consent in writing of
the Director, copy, reproduce or cause to be
reproduced any map or plan of a road, track
or footpath in any form or by any means
without the prior permission of the Director of
Ordnance Survey Ireland.

Reproduction in whole or in part is prohibited
without the prior permission of the Director of
Ordnance Survey Ireland.

© Balls Bridge, 1998
© Government of Ireland, 1998



Scale: - 1:1000
Scale: - 1:1000

305643

233779

305413

233779