

Planning Pack Map



National Mapping Agency

CENTRE COORDINATES:
ITM 698545,731253

PUBLISHED: 02/08/2022
ORDER NO.: 50283149_1

MAP SERIES: 1:2,500
MAP SHEETS: 3324-B

**SITE NOTICE
PLACED AT
ENTRANCE
GATE**

COMPILED AND PUBLISHED BY:
Ordnance Survey Ireland,
Phoenix Park,
Dublin 8,
Ireland.

Unauthorised reproduction
infringes Ordnance Survey Ireland
and Government of Ireland
copyright.

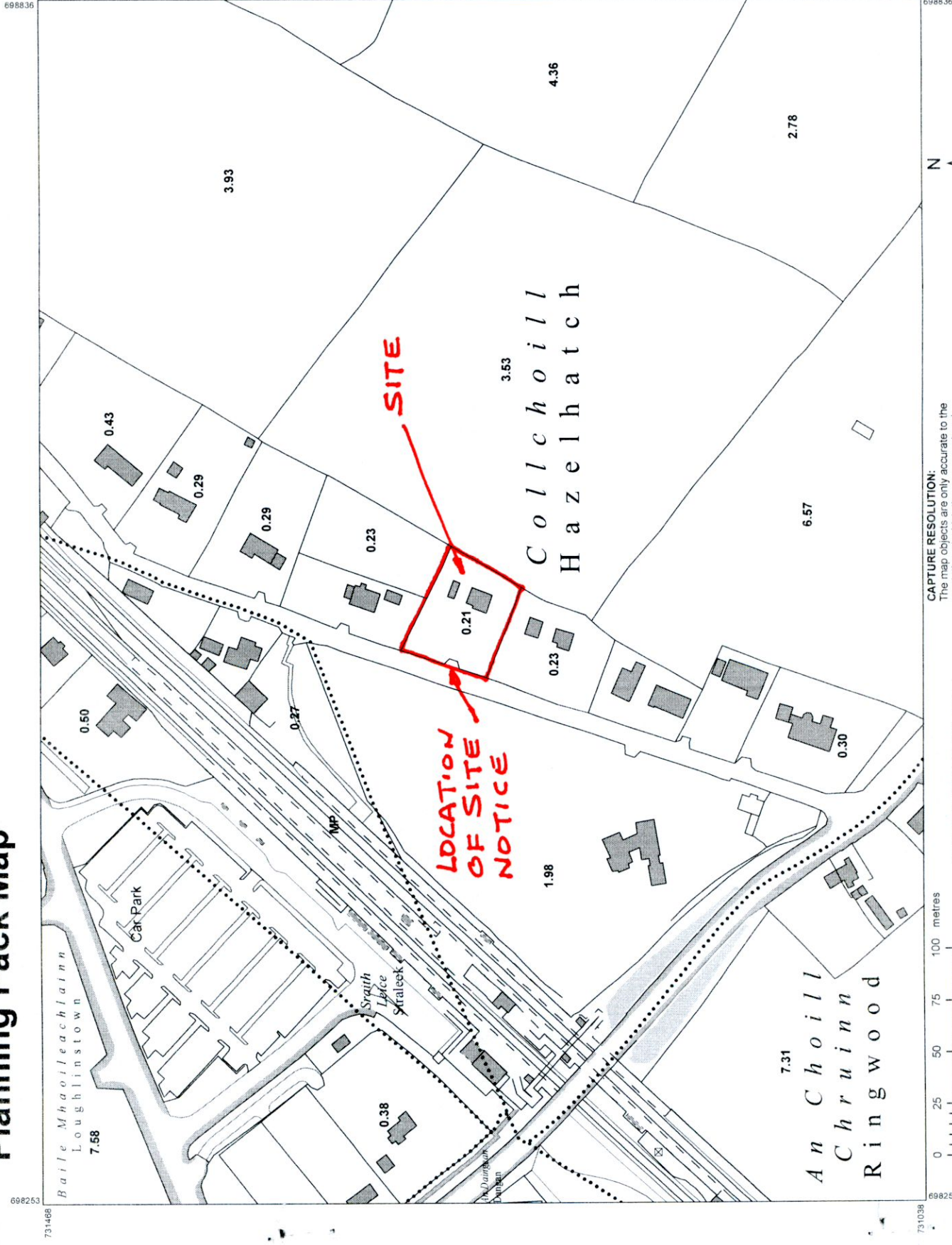
All rights reserved.
No part of this publication may
be copied, reproduced
or transmitted in any form
or by any means without the prior
written permission of
the copyright owners.

The representation on this map
of a road, track or footpath
is not evidence of the existence
of a right of way.

Ordnance Survey maps
never show legal property
boundaries, nor do they
show ownership of
physical features.

© Suirbhéireacht Ordanáis Éireann,
2022
© Ordnance Survey Ireland, 2022
www.osi.ie/copyright

LEGEND:
<http://www.osi.ie>
search 'Large Scale Legend'



CAPTURE RESOLUTION:
The map objects are only accurate to the
resolution at which they were captured.
Output scale is not indicative of data capture scale.
Further information is available at:
<http://www.osi.ie>, search 'Capture Resolution'

OUTPUT SCALE: 1:2,500

Site Location Map



CENTRE COORDINATES:
ITM 698545,731253

PUBLISHED:
02/08/2022
ORDER NO.: 50283149_1

MAP SERIES:
\$1_DN020+020A
DN017
DN020+020A
DN021
KE011
KE015

COMPILED AND PUBLISHED BY:
Ordnance Survey Ireland,
Phoenix Park,
Dublin 8,
Ireland.

Unauthorised reproduction
infringes Ordnance Survey Ireland
and Government of Ireland
copyright.

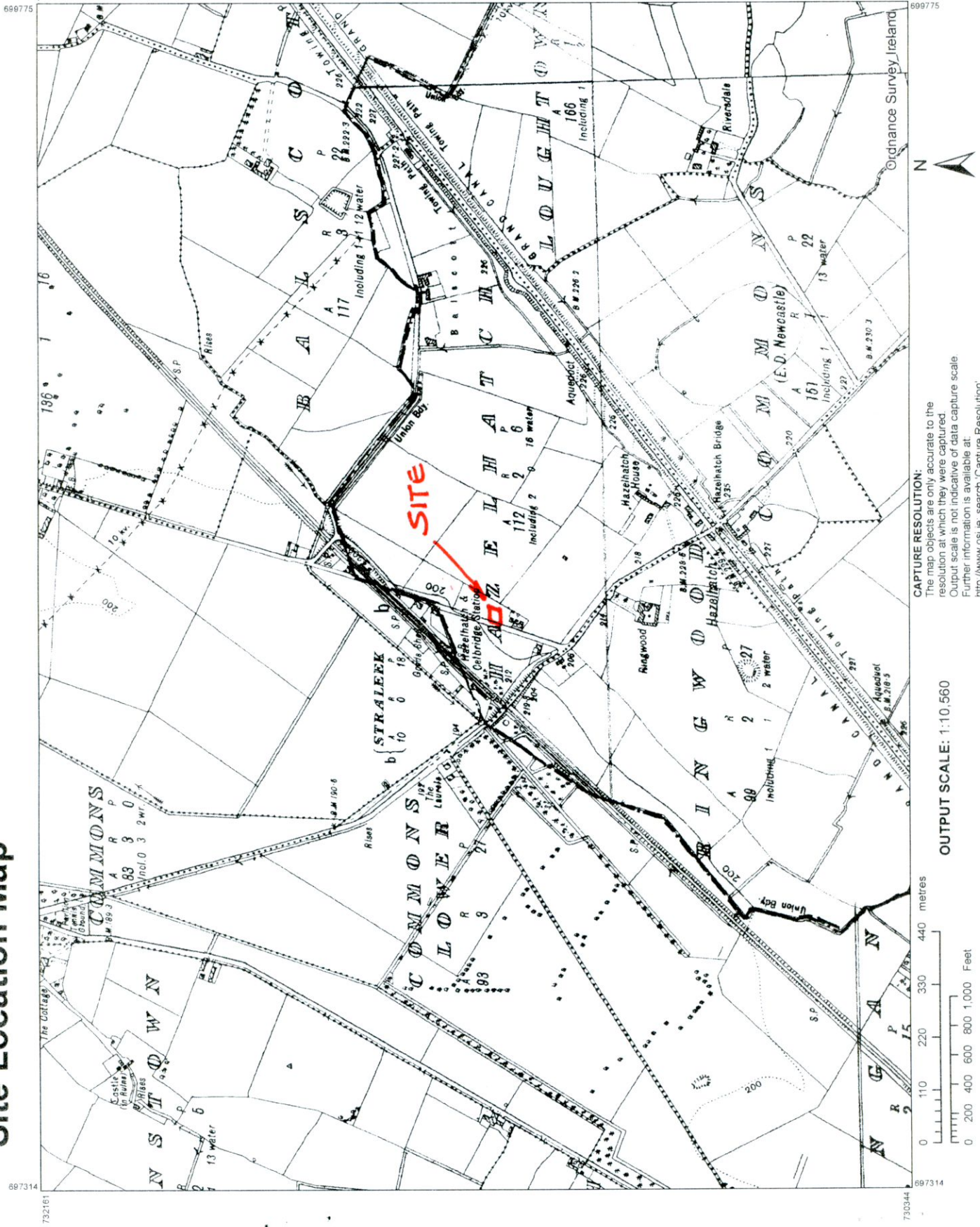
All rights reserved.
No part of this publication may
be copied, reproduced
or transmitted in any form
or by any means without the prior
written permission of
the copyright owners.

The representation on this map
of a road, track or footpath
is not evidence of the existence
of a right of way.

Ordnance Survey maps
never show legal property
boundaries, nor do they
show ownership of
physical features.

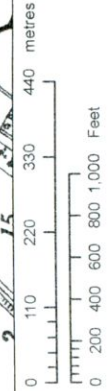
© Suirbheireacht Ordanáis Éireann,
2022
© Ordnance Survey Ireland, 2022
www.osi.ie/copyright

LEGEND:
http://www.osi.ie/
search 'Large Scale Legend'



CAPTURE RESOLUTION:
The map objects are only accurate to the
resolution at which they were captured.
Output scale is not indicative of data capture scale.
Further information is available at:
http://www.osi.ie/search 'Capture Resolution'

OUTPUT SCALE: 1:10,560



699775

732161

730344

699775

697314

732161

730344