

# Planning Pack Map



**CENTRE COORDINATES:**  
ITM 703914,734483

**PUBLISHED:** 02/08/2022  
**ORDER NO.:** 50283323\_1

**MAP SERIES:** 1:1,000  
**MAP SHEETS:** 3260-05  
1:1,000 3260-10  
1:1,000 3261-01  
1:1,000 3261-06

**COMPILED AND PUBLISHED BY:**  
Ordnance Survey Ireland,  
Phoenix Park,  
Dublin 8,  
Ireland.

Unauthorised reproduction  
infringes Ordnance Survey Ireland  
and Government of Ireland  
copyright.

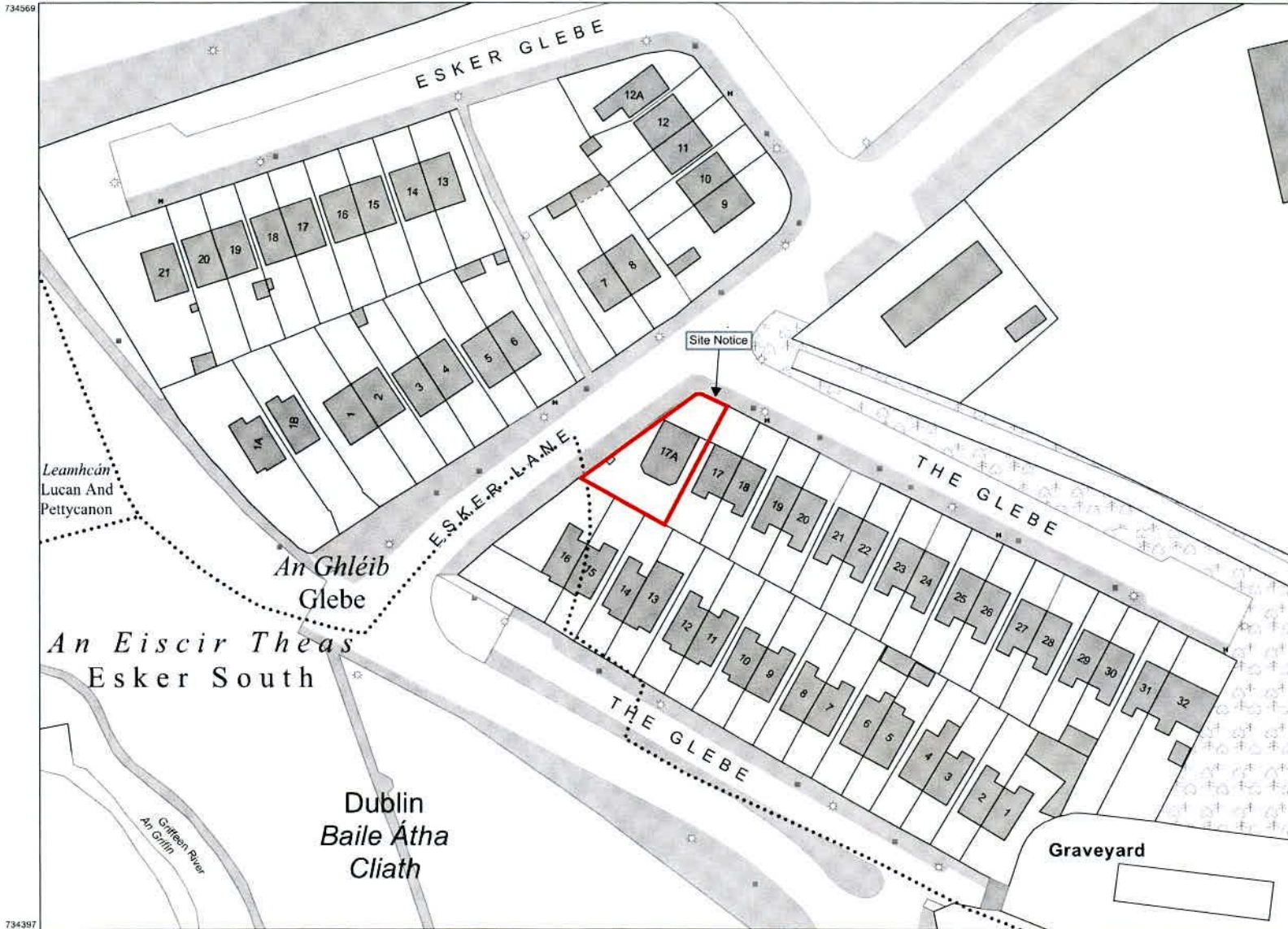
All rights reserved.  
No part of this publication may  
be copied, reproduced  
or transmitted in any form  
or by any means without the prior  
written permission of  
the copyright owners.

The representation on this map  
of a road, track or footpath  
is not evidence of the existence  
of a right of way.

Ordnance Survey maps  
never show legal property  
boundaries, nor do they  
show ownership of  
physical features.

© Suirbhéireacht Ordnáis Éireann,  
2022  
© Ordnance Survey Ireland, 2022  
[www.osi.ie/copyright](http://www.osi.ie/copyright)

**LEGEND:**  
<http://www.osi.ie>;  
search 'Large Scale Legend'



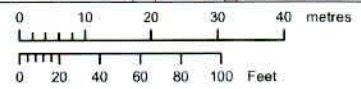
Leamhcán  
Lucan And  
Pettycanon

An Ghléib  
Glebe

An Eiscir Theas  
Esker South

Dublin  
Baile Átha  
Cliath

Graveyard



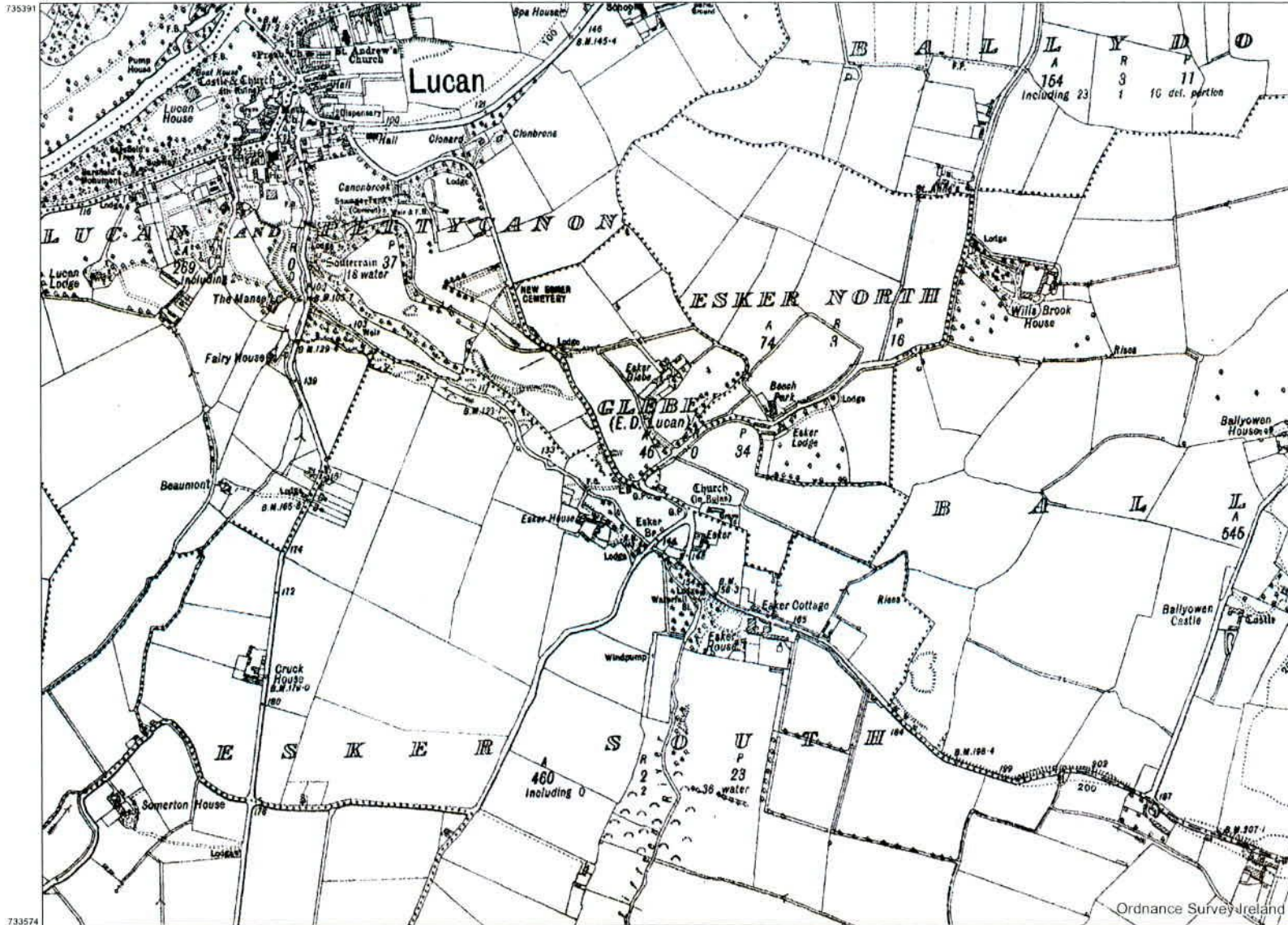
**OUTPUT SCALE:** 1:1,000

**CAPTURE RESOLUTION:**  
The map objects are only accurate to the  
resolution at which they were captured.  
Output scale is not indicative of data capture scale.  
Further information is available at:  
<http://www.osi.ie>; search 'Capture Resolution'





# Site Location Map



**CENTRE COORDINATES:**  
ITM 703914,734483

**PUBLISHED:** 02/08/2022  
**ORDER NO.:** 50283323\_1

**MAP SERIES:** 6 Inch Raster  
**MAP SHEETS:** DN017, KE011, MH053+053A

**COMPILED AND PUBLISHED BY:**  
Ordnance Survey Ireland,  
Phoenix Park,  
Dublin 8,  
Ireland.

Unauthorised reproduction infringes Ordnance Survey Ireland and Government of Ireland copyright.

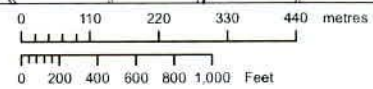
All rights reserved.  
No part of this publication may be copied, reproduced or transmitted in any form or by any means without the prior written permission of the copyright owners.

The representation on this map of a road, track or footpath is not evidence of the existence of a right of way.

Ordnance Survey maps never show legal property boundaries, nor do they show ownership of physical features.

© Suirbhéireacht Ordnáis Éireann, 2022  
© Ordnance Survey Ireland, 2022  
[www.osi.ie/copyright](http://www.osi.ie/copyright)

**LEGEND:**  
<http://www.osi.ie>;  
search 'Large Scale Legend'



**OUTPUT SCALE:** 1:10,560

**CAPTURE RESOLUTION:**  
The map objects are only accurate to the resolution at which they were captured. Output scale is not indicative of data capture scale. Further information is available at: <http://www.osi.ie>; search 'Capture Resolution'

