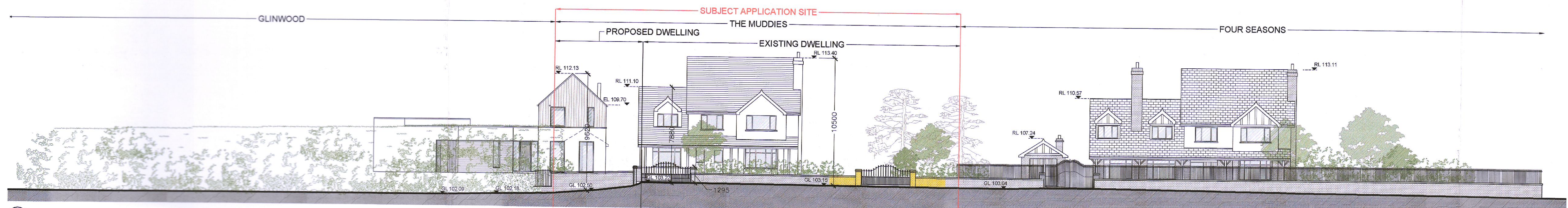


1 EXISTING FRONT/NORTH EAST CONTEXTUAL ELEVATION SCALE 1:200



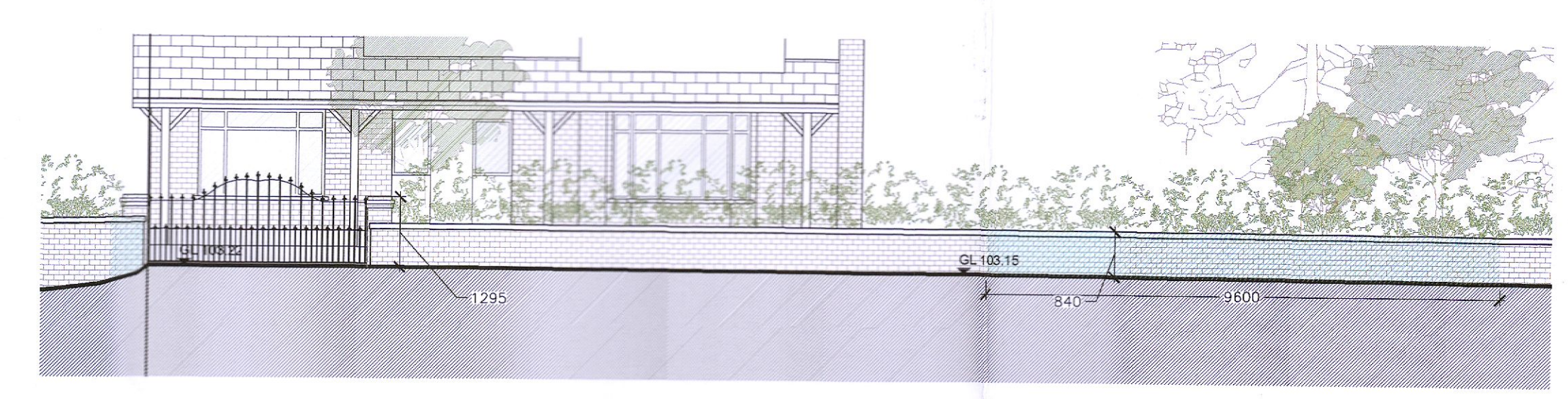
2 PROPOSED FRONT/NORTH EAST CONTEXTUAL ELEVATION SCALE 1:200



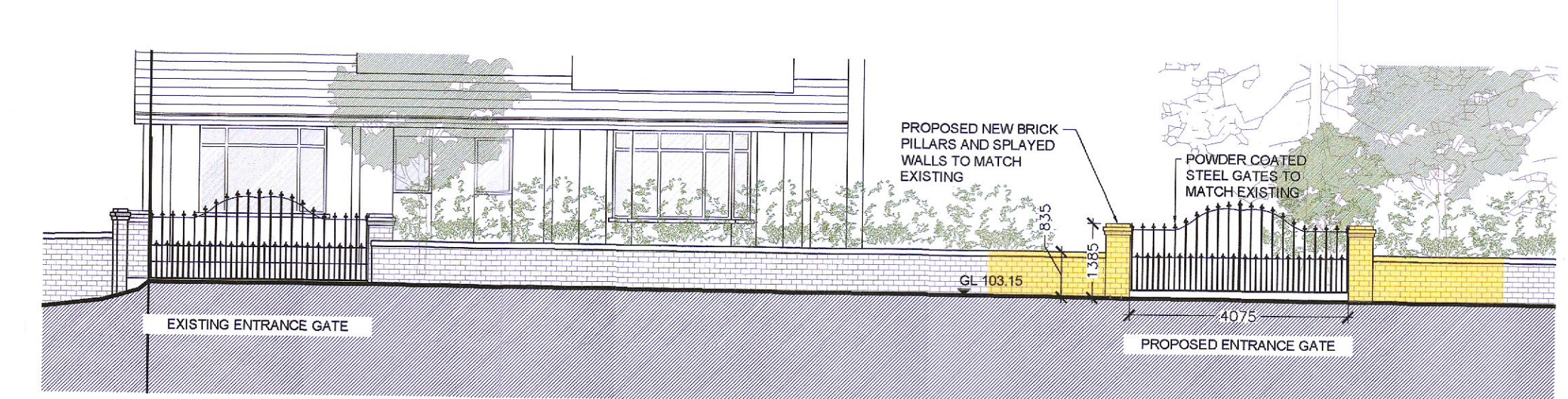
3 EXISTING REAR/SOUTH WEST CONTEXTUAL ELEVATION SCALE 1:200



4 PROPOSED REAR/SOUTH WEST CONTEXTUAL ELEVATION SCALE 1:200



5 EXISTING FRONT BOUNDARY WALL ELEVATION SCALE 1:100



6 PROPOSED FRONT BOUNDARY WALL ELEVATION SCALE 1:100

MEMBER OF THE ROYAL INSTITUTE OF ARCHITECTS OF IRELAND R.I.A.I.

GENERAL: THESE DRAWINGS TO BE READ IN CONJUNCTION WITH ALL RELEVANT ARCHITECTS AND ENGINEERS DRAWINGS AND SPECIFICATIONS. FIGURED DIMENSIONS ONLY TO BE USED. ALL DIMENSIONS TO BE CHECKED ON SITE PRIOR TO CONSTRUCTION OR FABRICATION. THE CONTRACTOR SHALL NOTIFY THE ARCHITECT / ENGINEER OF ANY DISCREPANCIES.

REV	DATE	DESCRIPTION

- LEGEND:
- PROPOSED WORKS
  - PROPOSED DEMOLITION
  - SITE BOUNDARY

**DMVF**  
ARCHITECTS

276-278 LOWER RATHMINES ROAD, RATHMINES, DUBLIN 6  
T: 01 407 1188 F: 01 412 8246  
E: info@dmvf.ie www.dmvf.ie

CLIENT: JOHN & SHEILA MURPHY  
PROJECT: THE MUDDIES, RATHFARNHAM, Co. DUBLIN  
TITLE: EXISTING AND PROPOSED CONTEXTUAL ELEVATIONS  
STATUS: PLANNING  
REF: 2105DWGPLOT/PLANNING DWG

JOB NO: 2105  
DWG NO: PL06  
REV NO:    
DATE: Jul-22  
SCALE: 1:200 & 1:100