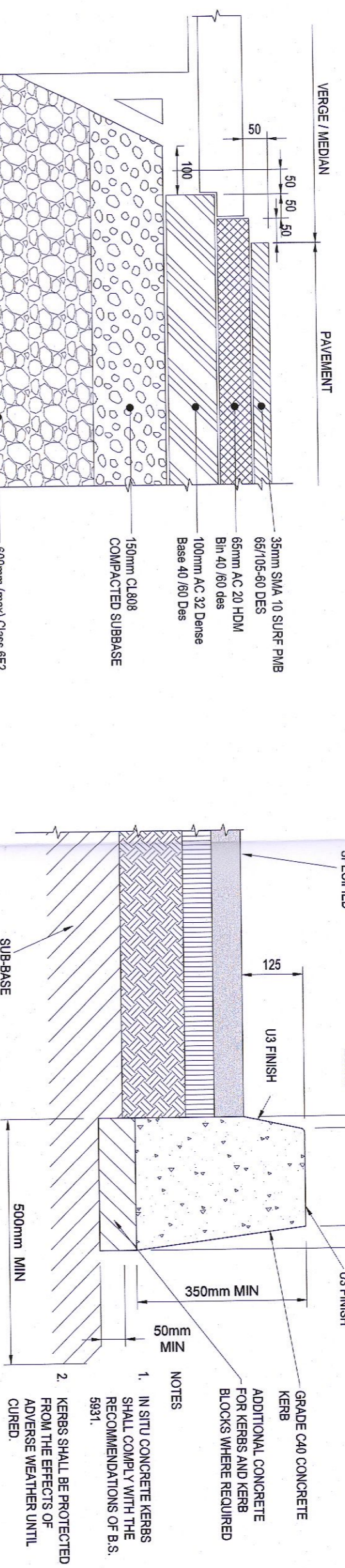
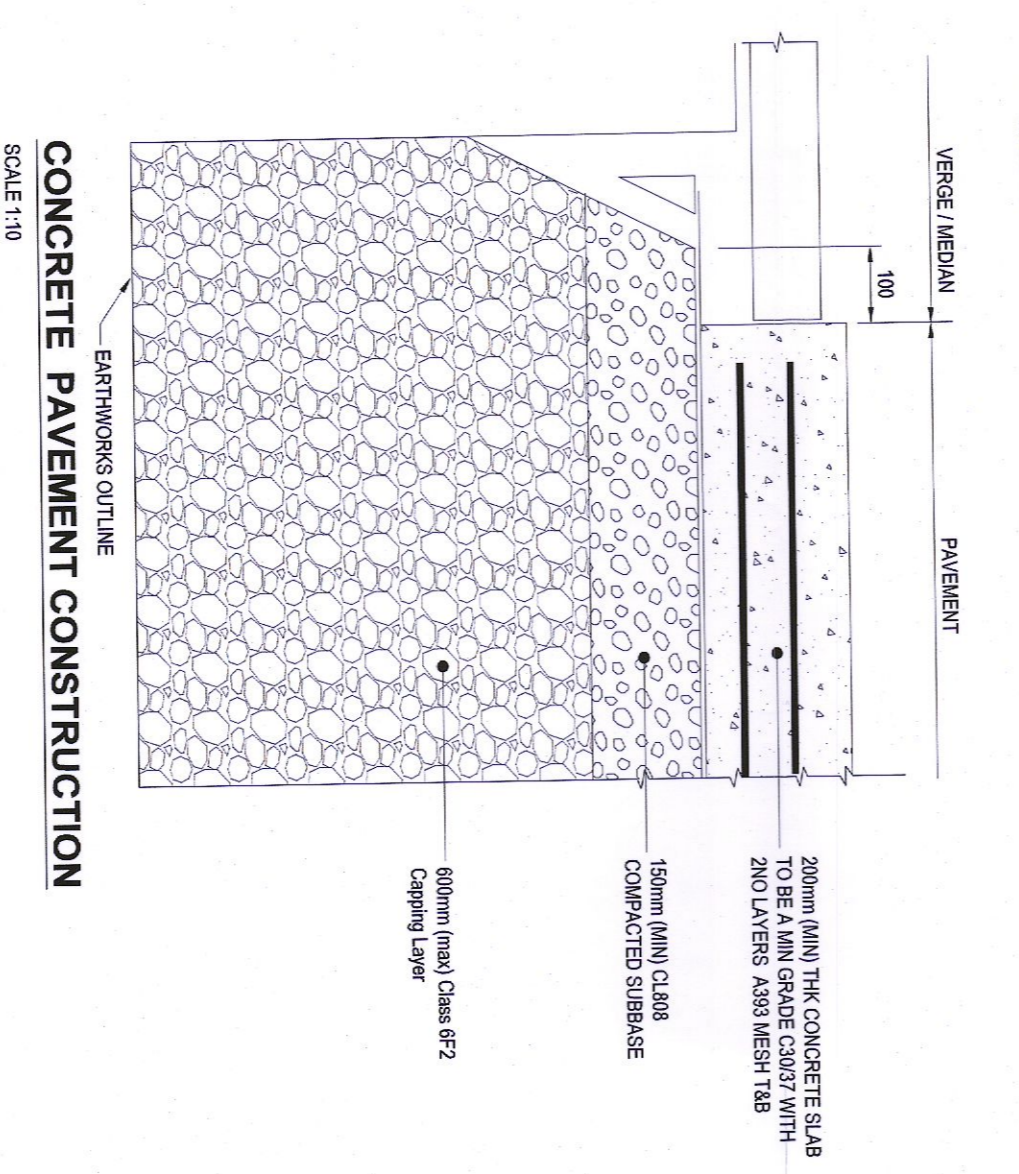


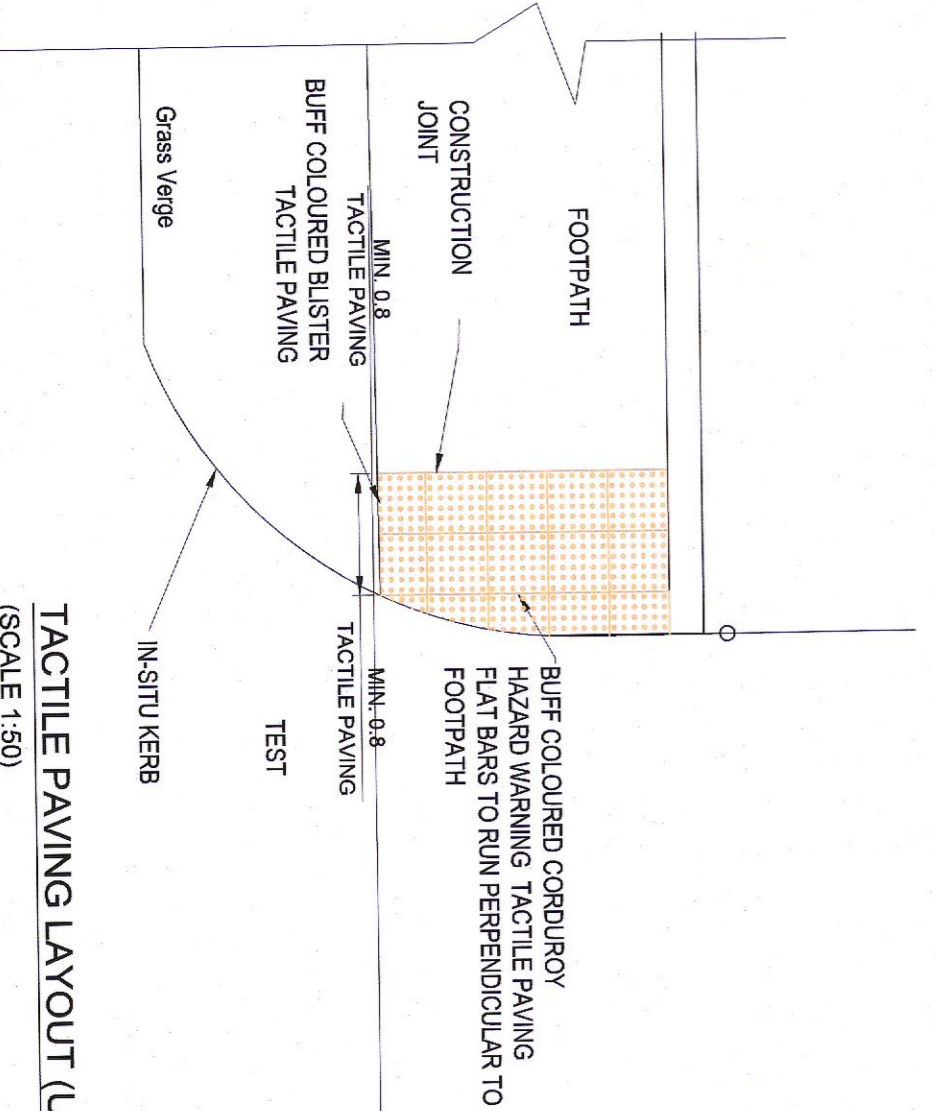
CONCRETE FOOTWAY DETAIL
SCALE 1:10



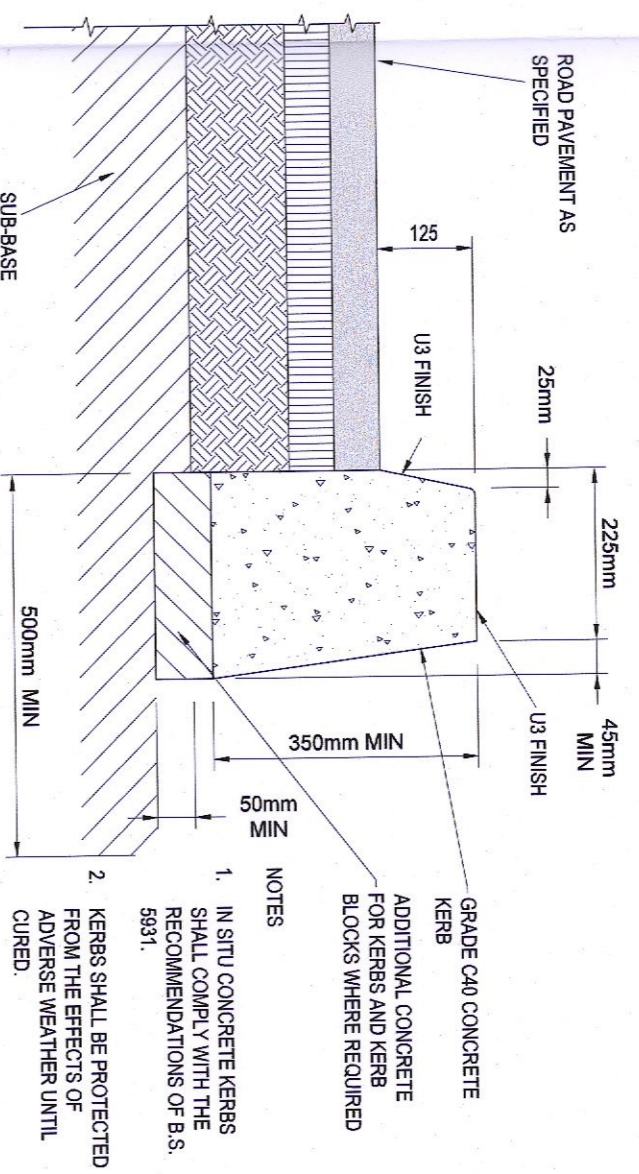
ROAD PAVEMENT CONSTRUCTION
SCALE 1:10



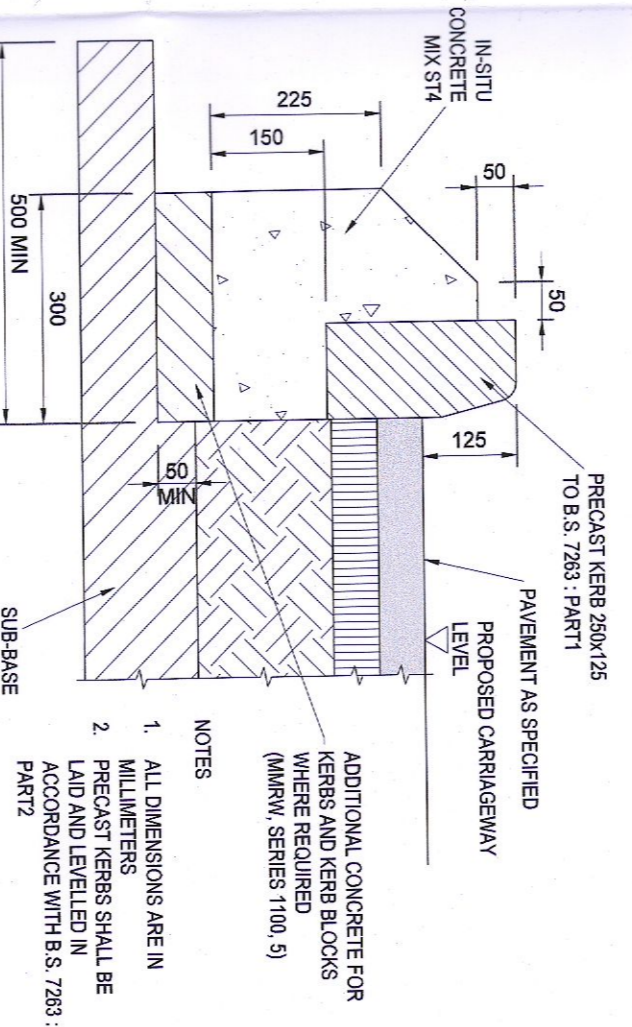
CONCRETE PAVEMENT CONSTRUCTION
SCALE 1:10



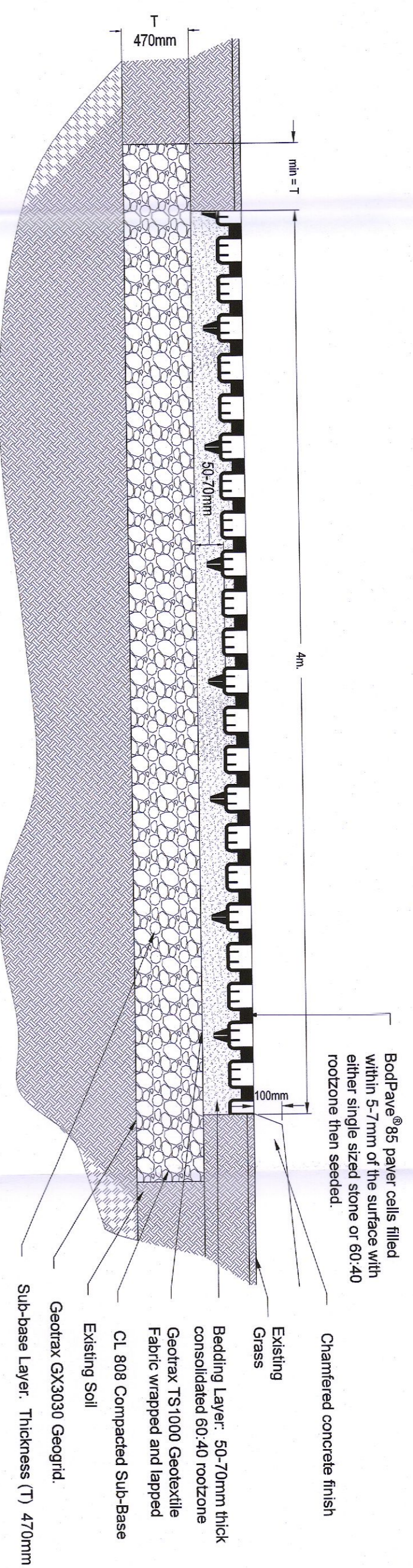
TACTILE PAVING LAYOUT (UNCONTROLLED) - PLAN VIEW
SCALE 1:50



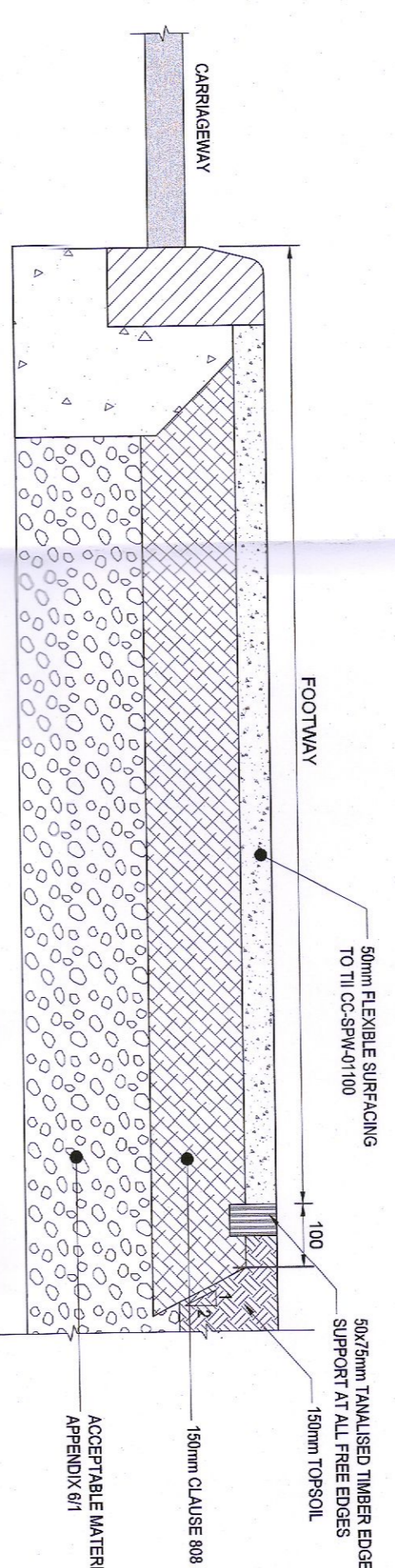
IN SITU CONCRETE KERBS
SCALE 1:10



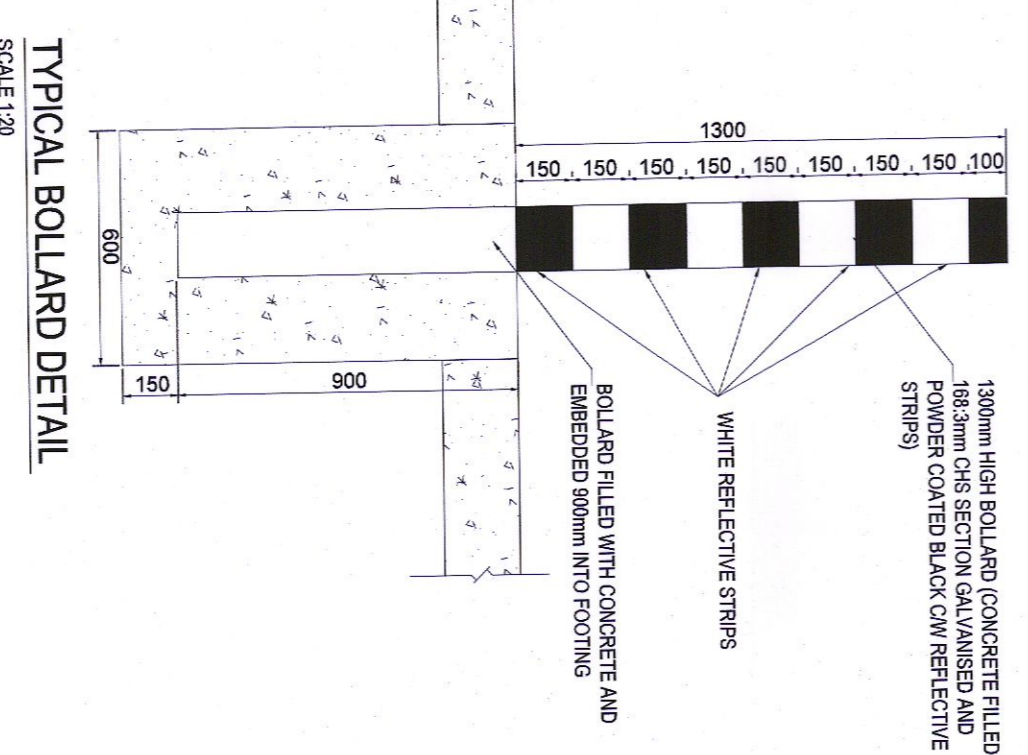
NRA TYPE A - PRECAST CONCRETE KERB DETAIL
(RCD/100/1)
SCALE 1:10



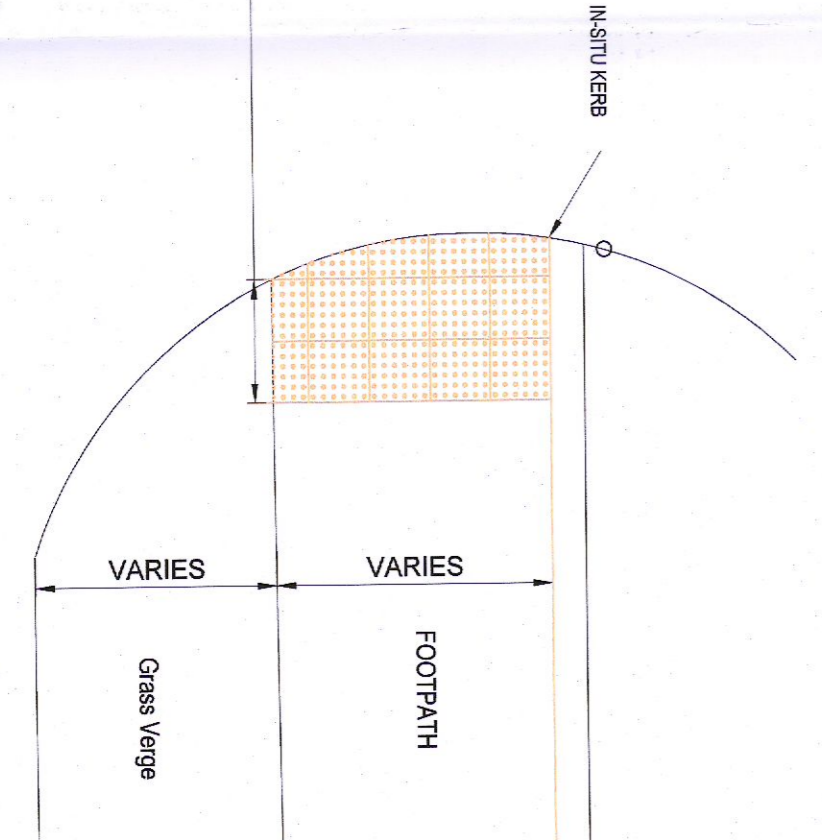
PROPOSED GRASSCRETE / ACCESS PATH REINSTATEMENT DETAIL
SCALE 1:20



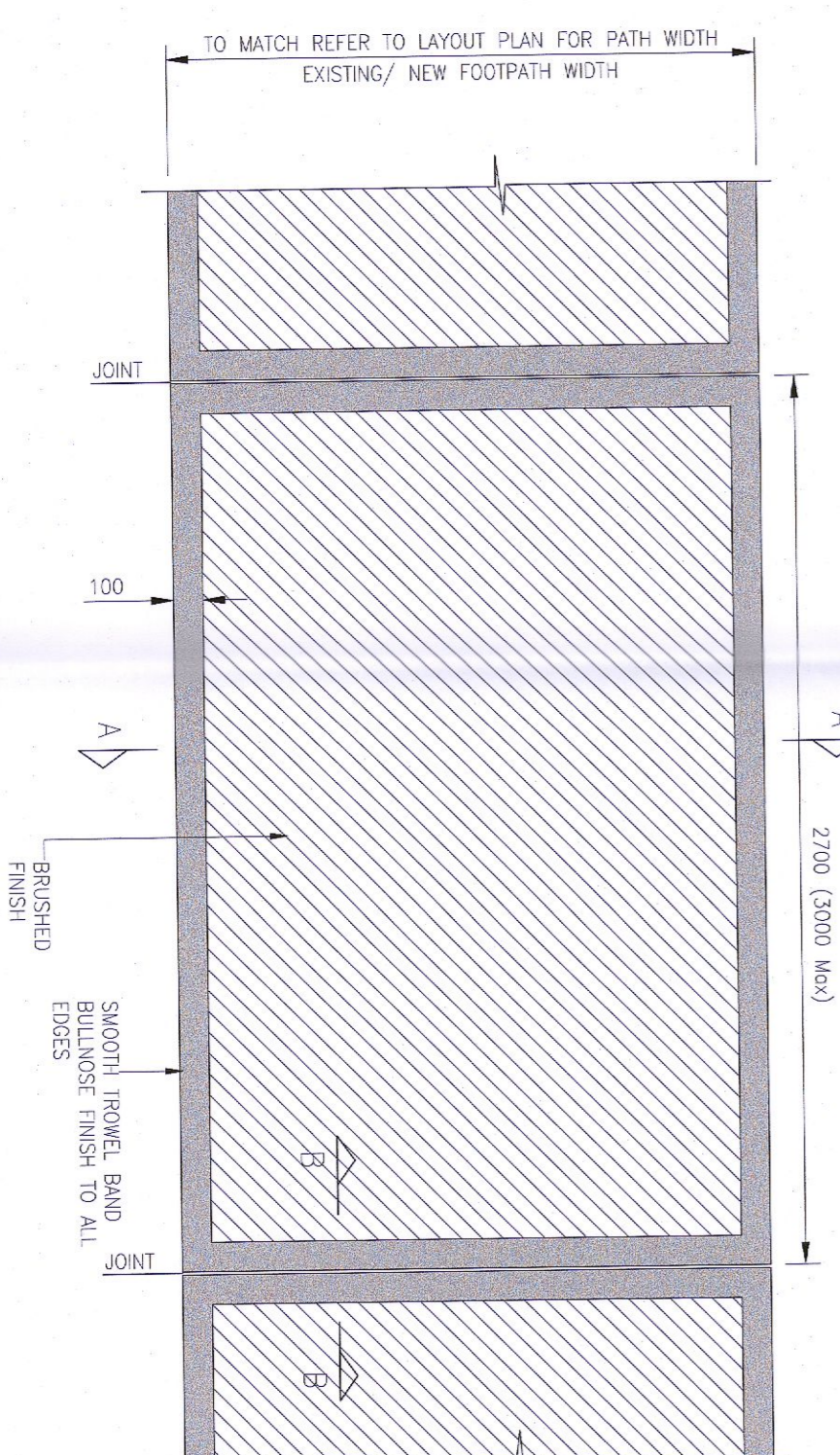
BITUMINOUS FOOTWAY DETAIL
SCALE 1:10



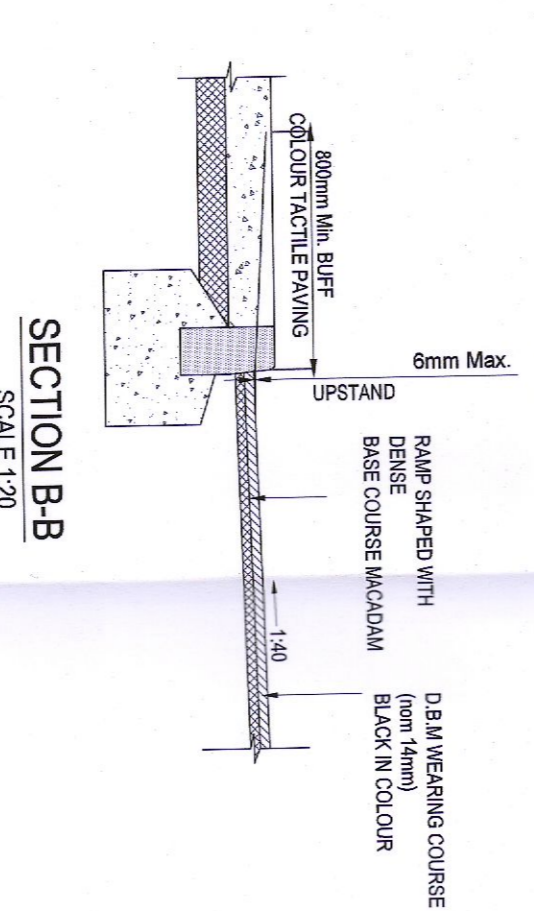
TYPICAL BOLLARD DETAIL
SCALE 1:20



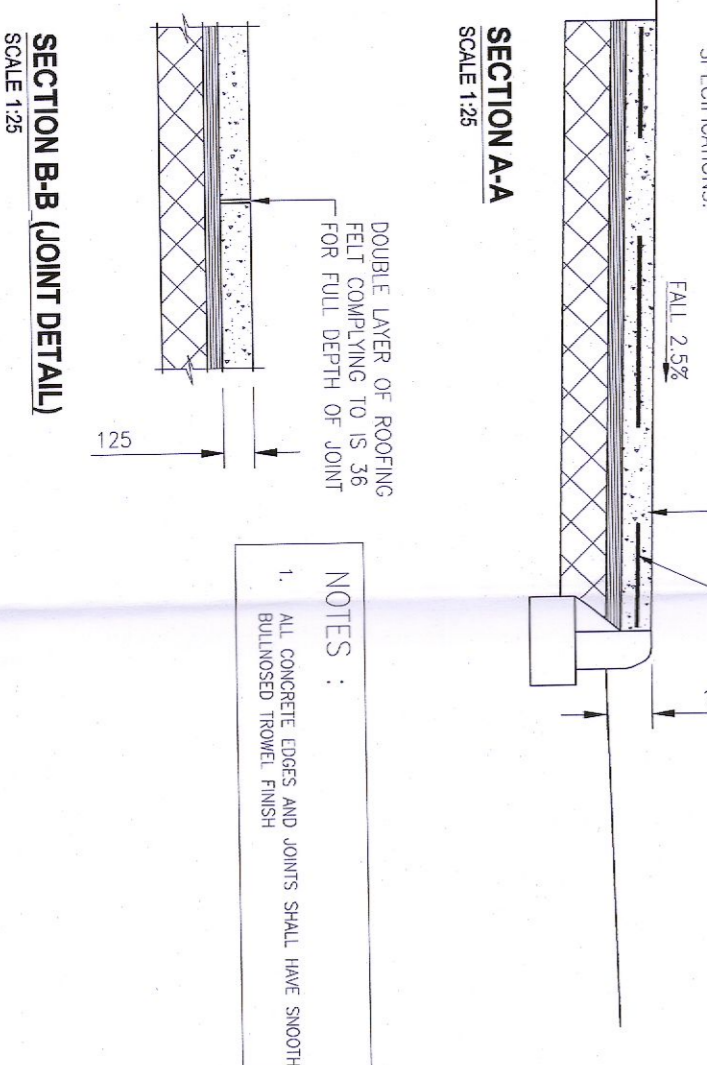
PLAN - CONCRETE FOOTPATH
SCALE 1:25



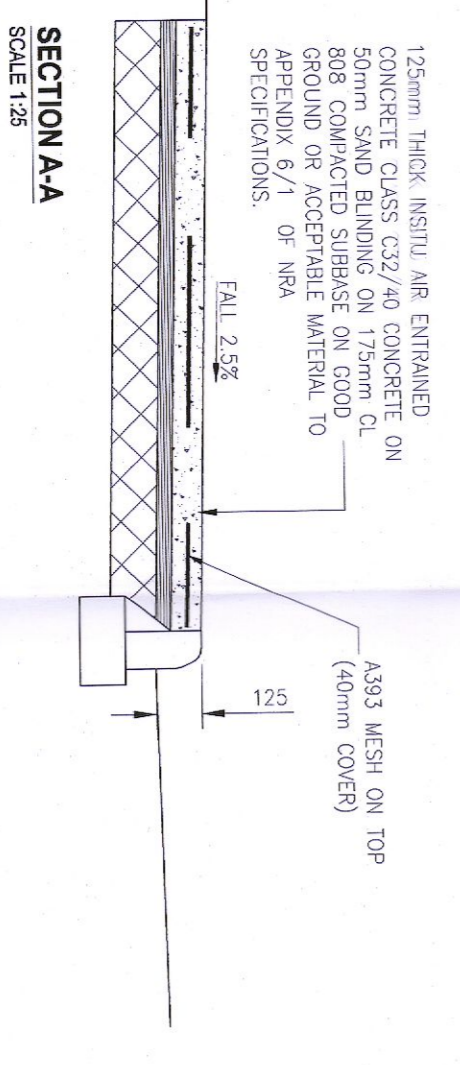
PLAN - CONCRETE FOOTPATH
SCALE 1:25



SECTION A-A
SCALE 1:25



SECTION B-B (JOINT DETAIL)
SCALE 1:25



SECTION A-A
SCALE 1:25

Rev	Description	Date
P02	PLANNING ISSUE	14/07/22
P01	DRAFT PLANNING	21/06/22
Rev	Description	Date
LT	CD	14/07/22
LT	CD	21/06/22
LT	CD	21/06/22

Clifton Scannell Emerson Associates
 Consulting Engineers
 Castlebarrow Avenue
 Inverness, CO Dublin
 Ireland, D44 7189
 T +353 1 283 8008
 F +353 1 283 8489
 W WWW.CSE.AE

K2 STRATEGIC INFRASTRUCTURE IRELAND LTD.
K2 DATACENTRE PROPOSED ROAD DETAILS SHEET 1

Client: K2 STRATEGIC INFRASTRUCTURE IRELAND LTD.
 Project: K2 DATACENTRE
 Title: PROPOSED ROAD DETAILS SHEET 1
 Date: 09/05/22
 Scale: AS SHOWN @ A1
 Zone/Phase: LT
 Level: CD
 Type: AS SHOWN @ A1
 Role: CD
 Date: 22_043
 Status: S0
 Description: WORK IN PROGRESS
 Revision: P02
 Status: Preliminary