




**LEGEND:**

	AREA TO WHICH THIS APPLICATION RELATES
	LOCATION OF SITE NOTICE
	WAYLEAVE

All dimensions to be checked on site. Figured dimensions take preference over scaled dimensions. Any errors or discrepancies to be reported to the Architects. This drawing may not be edited or modified by the recipient.

**A3**

Copyright and ownership of this drawing is vested in RKD Architects, whose prior written consent is required for its use, reproduction or for publication to any third party. All rights reserved by the law of copyright and by international copyright conventions are reserved to RKD Architects and may be protected by court proceedings for damages and/or injunctions and costs. RKD Architects' Quality Management Systems are independently certified to ISO 9001:2015.

**Notes**

REPRODUCED FROM  
ORDNANCE SURVEY  
BY PERMISSION  
OF THE GOVERNMENT  
OS LICENSE NO: AR 0002822  
CENTRE COORDINATES:  
ITM 705752, 728213  
MAP SERIES / MAP SHEETS  
1:2500 / 3389-B  
1:2500 / 3389-A

REV	DATE	CHK BY	DESCRIPTION
P1	18/07/22	DH	ISSUED FOR PLANNING



**K2 DATA CENTRES**

**STATUS**  
**PLANNING**

**PROJECT** K2 Datacentre

**PROJECT ADDRESS** Unit 4070 Kingswood Road,  
Citywest Business Campus

**DWG TITLE** Site Location Map (OSI)

**DWG NO** 21174-RKD-ZZ-ZZ-DR-A-1000

REV	PROJECT NO	SCALE
P1	21174	1:2500

DATE	DRN	RCD	CHK	DH
18/07/22				



59 Northumberland Rd  
Ballsbridge, Dublin 4  
D04 VP89, Ireland

+353 1 698 1055  
mail@rkd.ie  
rkd.ie