

Planning Pack Map





National Mapping Agency

CENTRE COORDINATES:
ITM 703263,734297

PUBLISHED: 14/05/2022
ORDER NO.: 50268156_1

MAP SERIES: 1:1,000
MAP SHEETS: 3260-09 3260-10

-  Position of Site Notices shown green
-  Property Boundary shown Red

COMPILED AND PUBLISHED BY:
Ordnance Survey Ireland,
Phoenix Park,
Dublin 8,
Ireland.

Unauthorised reproduction
infringes Ordnance Survey Ireland
and Government of Ireland
copyright.

All rights reserved.
No part of this publication may
be copied, reproduced
or transmitted in any form
or by any means without the prior
written permission of
the copyright owners.

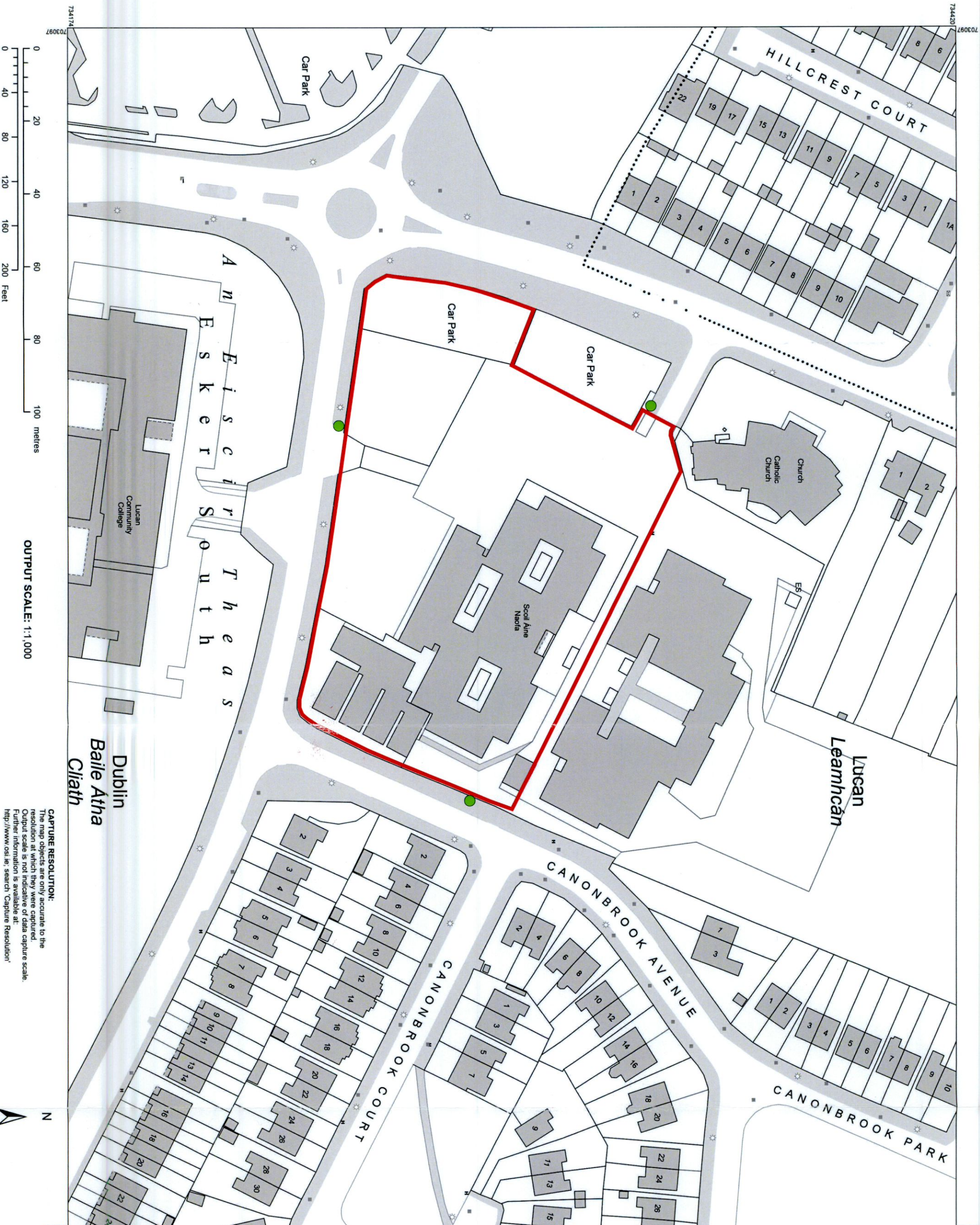
The representation on this map
of a road, track or footpath
is not evidence of the existence
of a right of way.

Ordnance Survey maps
never show legal property
boundaries, nor do they
show ownership of
physical features.

Project: Scoil Aine Naofa - Planning
Job No: 2205 **Dwg No:** P101
Date: June 2022 **Scale:** as shown
Gogarty Architects
E: info@gogartyarchitects.net

©Suirbhreacht Ordánais Éireann, 2022
©Ordnance Survey Ireland, 2022
www.osi.ie/copyright

LEGEND:
<http://www.osi.ie>
search 'Large Scale Legend'



CAPTURE RESOLUTION:
The map objects are only accurate to the
resolution at which they were captured.
Output scale is not indicative of data capture scale.
Further information is available at:
<http://www.osi.ie>, search 'Capture Resolution'

OUTPUT SCALE: 1:1,000