



SITE PLAN  
SCALE 1:1000


**GENERAL NOTES**

- DO NOT SCALE THIS DRAWING. WORK ONLY TO FIGURED DIMENSIONS.
- FOR ALL RELEVANT NOTES, REFER TO STRUCTURAL AND CIVIL ENGINEERING PERFORMANCE SPECIFICATION.
- ANY DISCREPANCIES ARE TO BE REPORTED TO PINNACLE CONSULTING ENGINEERS IMMEDIATELY.
- THIS DRAWING IS TO BE READ IN CONJUNCTION WITH ALL OTHER RELEVANT ENGINEERS, ARCHITECTS AND SUB-CONTRACTORS DRAWINGS AND DETAILS.
- ALL TACTILE PAVING TO BE IN ACCORDANCE WITH CO CO KILDARE DRAWING NO. 2

**DESIGN ISSUE**  
LINK ROAD SIGNAGE TO BE PROVIDED UNDER SEPARATE PLANNING APPLICATION.

**DESIGN ISSUE**  
AREA SHOWN FOR SOUTH LINK ROAD PERMITTED UNDER REG. REF. SDZ20A/002I. EXCLUDED FROM THIS PLANNING APPLICATION.  
INFRASTRUCTURE FOR PROPOSED DEVELOPMENTS WILL CONNECT IN TO SOUTH LINK ROAD INFRASTRUCTURE (REG. REF. SDZ20A/002I)

AREA OF SOUTH LINK ROAD EXCLUDED FROM APPLICATION



PO3	UPDATED LAYOUT	RK	RK	02/06/22
PO2	UPDATED LAYOUT	RK	RK	12/05/22
REV	DESCRIPTION	BY	CHK	DATE

CLIENT  
KELLAND HOMES LTD

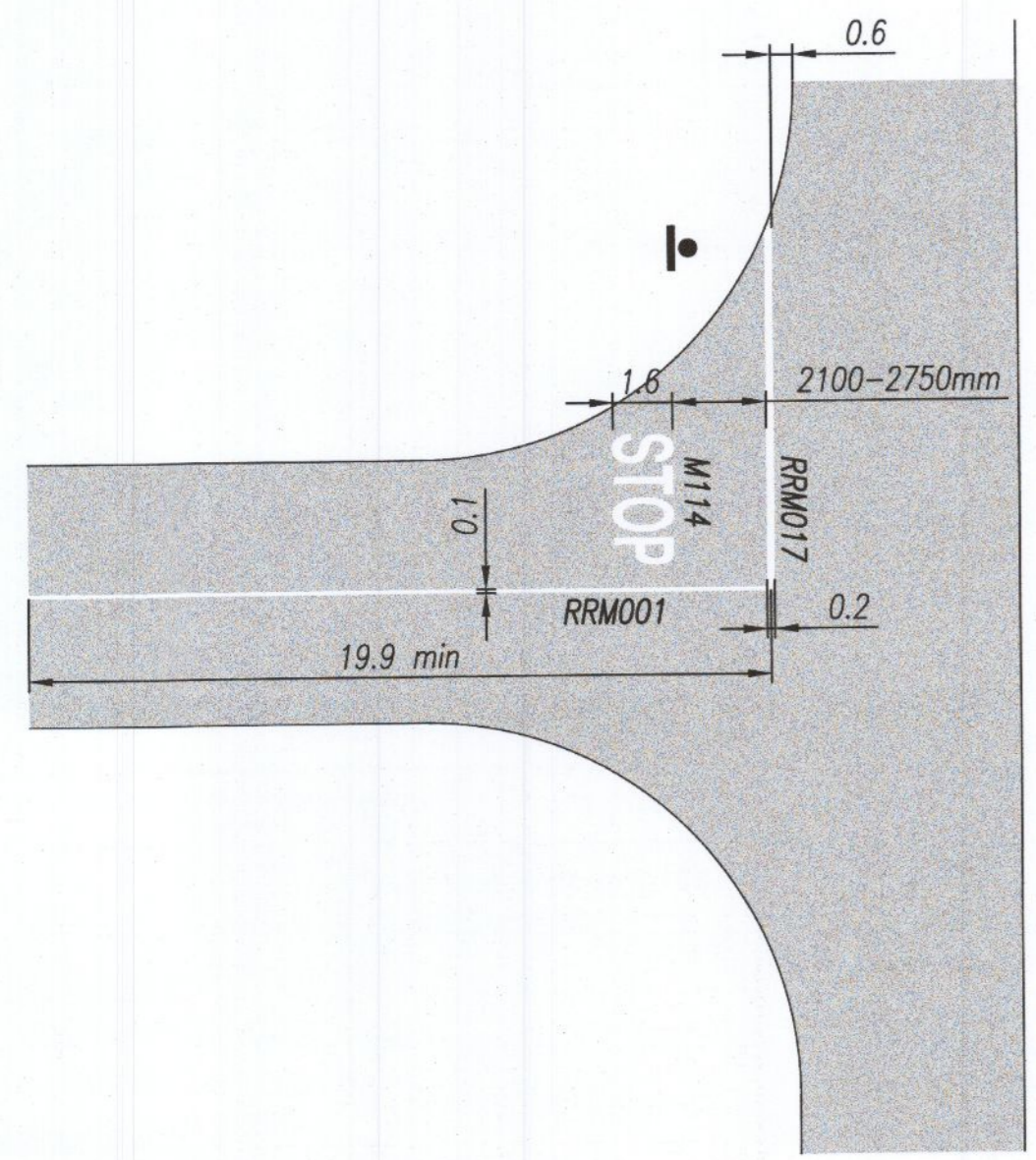
PROJECT  
CLONBURRIS

DRAWING TITLE  
ROAD CONSTRUCTION DETAILS  
SIGNAGE & ROAD MARKING  
DETAILS


**PINNACLE**  
CONSULTING ENGINEERS

GROSVENOR COURT,  
67A PATRICK STREET,  
DUN LAOGHAIRE,  
COUNTY DUBLIN,  
IRELAND. TELEPHONE: +353 1231 1041  
WELWYN GARDEN CITY | NORWICH | LONDON | THE HAGUE

DRAWING STATUS			
<b>PLANNING</b>			
SCALE @ A1	DATE	DRAWN BY	CHECKED
AS SHOWN	APRIL '22	RK	RK
DRG NO.	REVISION		
P200306-PIN-XX-DR-D-002I-SI	P03		



TYPICAL PRIORITY CONTROLLED JUNCTION  
NTS



POLE DETAIL  
NTS



T.S.M. 5.2  
(RUS-027)

Scheme Ref.	STOP SIGN	
Sign Ref.	RUS 027	X-height N/A
Letter colour	WHITE	SIGN FACE
Background	RED	Width 750 mm
Border	WHITE	Height N/A
Material	Class RA2 (12899-1:2007)	Area 0.44 sq.m
Drawing file		
NOTE Edge of sign must be least 450 mm from edge of carriageway		

SIGN DETAILS  
NTS