

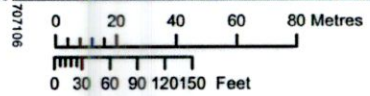
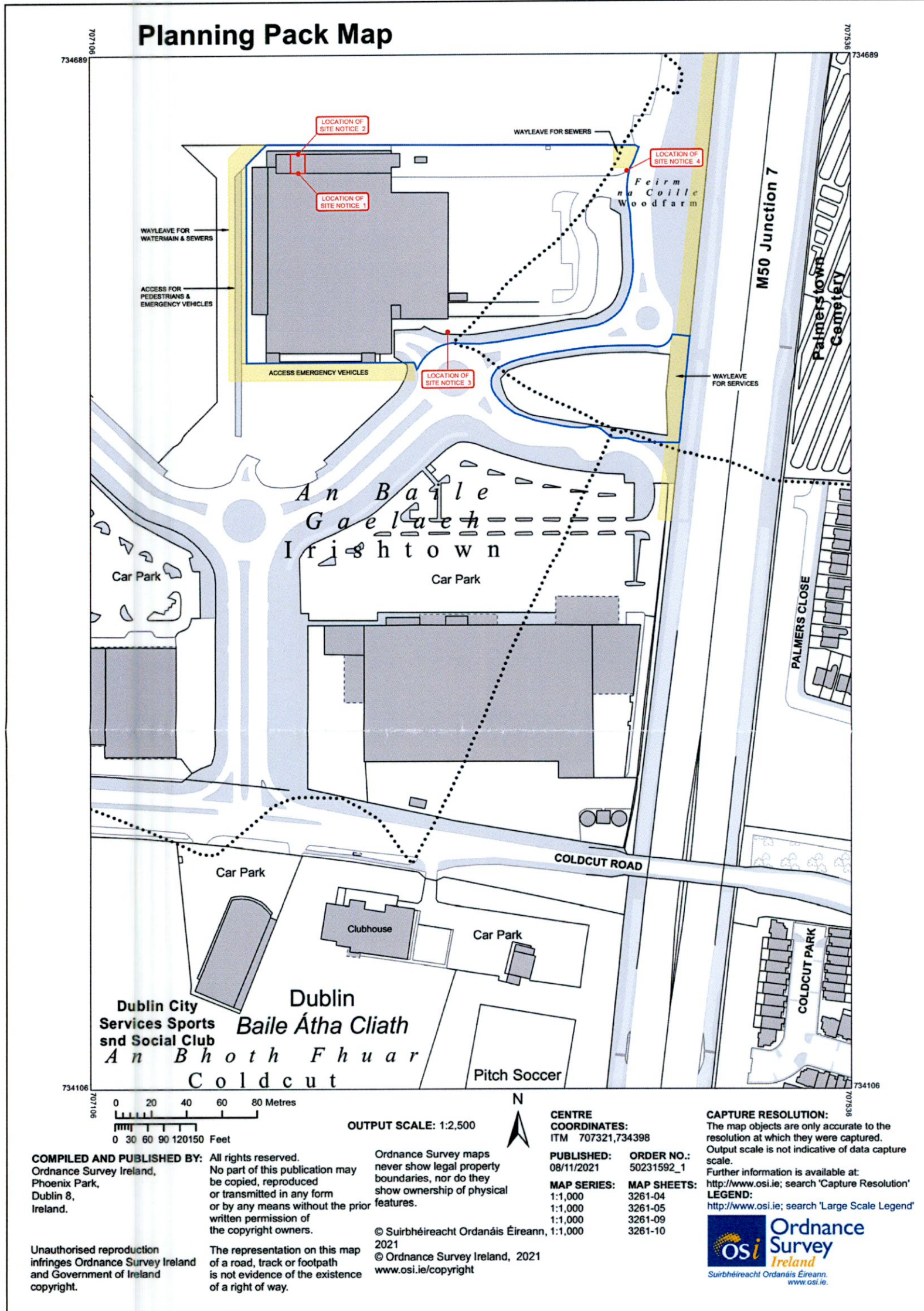
Do not scale - Use figured dimensions only - All dimensions are in millimetres - All dimensions to be checked on site - Any discrepancies are to be reported immediately to the Engineer. No part of this drawing may be reproduced or transmitted in any form or stored in any retrieval system of any nature without the written permission of Loscher Moran Consulting Engineers as copyright holder except as agreed for use on the project for which the document was originally issued. ©

LEGEND:

- SITE BOUNDARY SUBJECT OF THIS PLANNING APPLICATION
- LANDS IN OWNERSHIP OF TESCO IRELAND LTD.
- WAYLEAVES SHADED YELLOW



Planning Pack Map



COMPILED AND PUBLISHED BY:
 Ordnance Survey Ireland,
 Phoenix Park,
 Dublin 8,
 Ireland.

Unauthorized reproduction infringes Ordnance Survey Ireland and Government of Ireland copyright.

All rights reserved. No part of this publication may be copied, reproduced or transmitted in any form or by any means without the prior written permission of the copyright owners.

The representation on this map of a road, track or footpath is not evidence of the existence of a right of way.

Ordnance Survey maps never show legal property boundaries, nor do they show ownership of physical features.

© Suirbhéireacht Ordanáis Éireann, 2021
 © Ordnance Survey Ireland, 2021
www.osi.ie/copyright

OUTPUT SCALE: 1:2,500

CENTRE COORDINATES:
 ITM 707321,734398

PUBLISHED: 08/11/2021
MAP SERIES: 1:1,000
 1:1,000
 1:1,000

ORDER NO.: 50231592_1
MAP SHEETS: 3261-04
 3261-05
 3261-09
 3261-10

CAPTURE RESOLUTION:
 The map objects are only accurate to the resolution at which they were captured. Output scale is not indicative of data capture scale.

Further information is available at:
<http://www.osi.ie>; search 'Capture Resolution'
LEGEND:
<http://www.osi.ie>; search 'Large Scale Legend'

rev.	date	description	dm by	chkd by
A	26.05.22	Issued for Planning	MT	KL

LOSCHER MORAN
 DESIGN PRACTICE

Address: Providence House, Blanchardstown Corporate Park, D.15.
 Tel: 01-5179959 Email: info@lme.ie Web: www.lme.ie

CLIENT NAME	Elaine Mulqueen		
PROJECT TITLE	Proposed Medical Centre		
LOCATION	Unit 1B - Tesco Extra, Liffey Valley		
DRAWING TITLE	Site Location Map 1		
DRAWN BY	MT	CHKD BY	KL
DATE	26.05.22	SCALE	1:2500 @ A3
DRG. No.	S1534-A-000	REV.	A

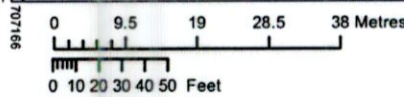
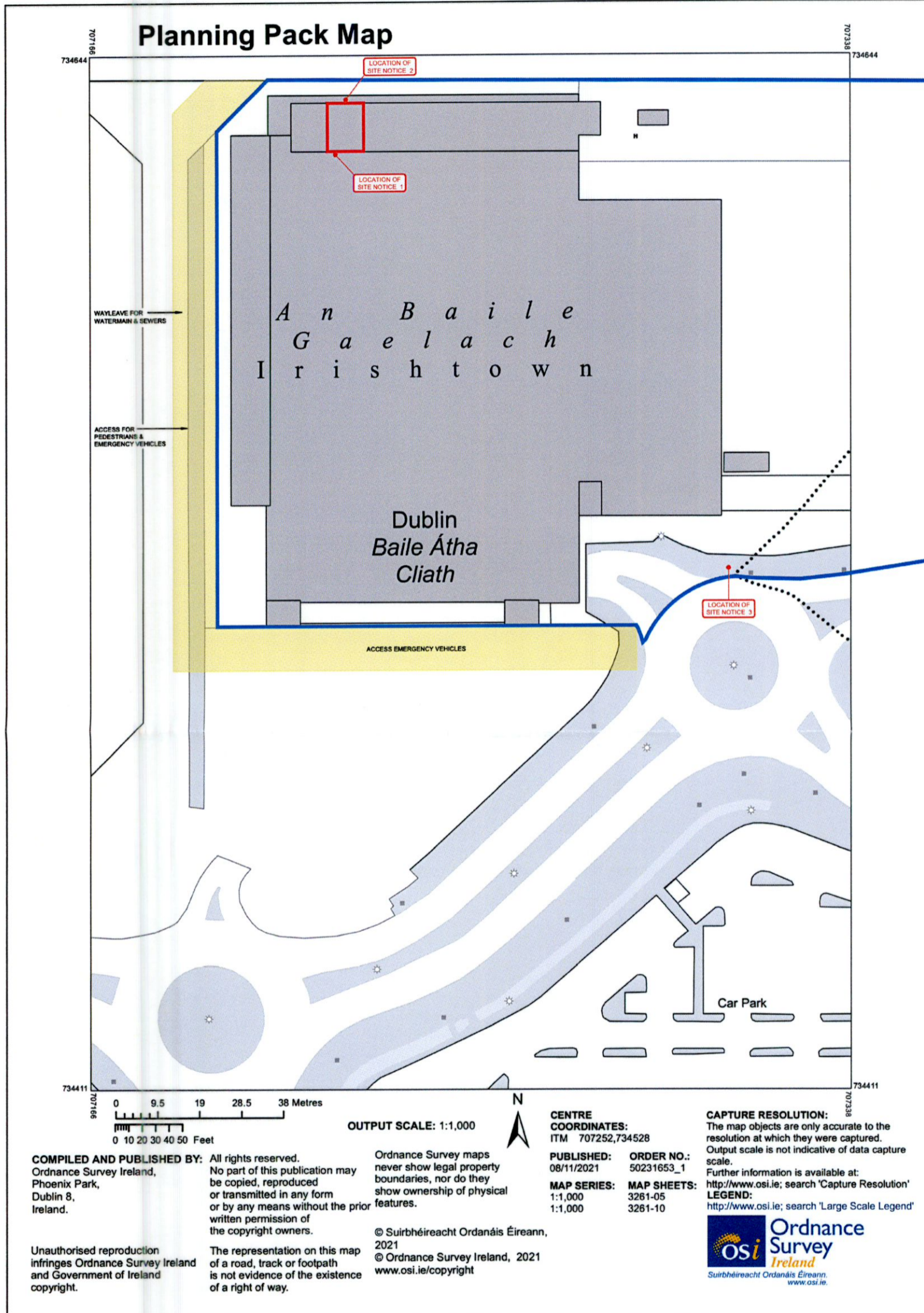
Do not scale - Use figured dimensions only - All dimensions are in millimetres - All dimensions to be checked on site - Any discrepancies are to be reported immediately to the Engineer. No part of this drawing may be reproduced or transmitted in any form or stored in any retrieval system of any nature without the written permission of Loscher Moran Consulting Engineers as copyright holder except as agreed for use on the project for which the document was originally issued. ©

LEGEND:

- SITE BOUNDARY SUBJECT OF THIS PLANNING APPLICATION
- LANDS IN OWNERSHIP OF TESCO IRELAND LTD.
- WAYLEAVES SHADED YELLOW



Planning Pack Map



OUTPUT SCALE: 1:1,000

CENTRE COORDINATES:
ITM 707252,734528
PUBLISHED: 08/11/2021
MAP SERIES: 1:1,000
1:1,000

ORDER NO.: 50231653_1
MAP SHEETS: 3261-05
3261-10

CAPTURE RESOLUTION:
The map objects are only accurate to the resolution at which they were captured. Output scale is not indicative of data capture scale.
Further information is available at: <http://www.osi.ie>; search 'Capture Resolution'
LEGEND:
<http://www.osi.ie>; search 'Large Scale Legend'



COMPILED AND PUBLISHED BY:
Ordnance Survey Ireland,
Phoenix Park,
Dublin 8,
Ireland.

All rights reserved.
No part of this publication may be copied, reproduced or transmitted in any form or by any means without the prior written permission of the copyright owners.

Ordnance Survey maps never show legal property boundaries, nor do they show ownership of physical features.

© Suirbhéireacht Ordnáis Éireann, 2021
© Ordnance Survey Ireland, 2021
www.osi.ie/copyright

Unauthorised reproduction infringes Ordnance Survey Ireland and Government of Ireland copyright.

The representation on this map of a road, track or footpath is not evidence of the existence of a right of way.

rev.	date	description	dm by	chkd by
A	26.05.22	Issued for Planning	MT	KL

LOSCHER MORAN
DESIGN PRACTICE
Address: Providence House, Blanchardstown Corporate Park, D.15.
Tel: 01-5175959 Email: info@lms.ie Web: www.lms.ie

CLIENT NAME	Elaine Mulqueen		
PROJECT TITLE	Proposed Medical Centre		
LOCATION	Unit 1B - Tesco Extra, Liffey Valley		
DRAWING TITLE	Site Location Map 2		
DRAWN BY	MT	CHKD BY	KL
DATE	26.05.22	SCALE	1:1000 @ A3
DRG. No.	S1534-A-001	REV.	A