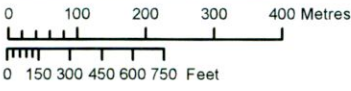
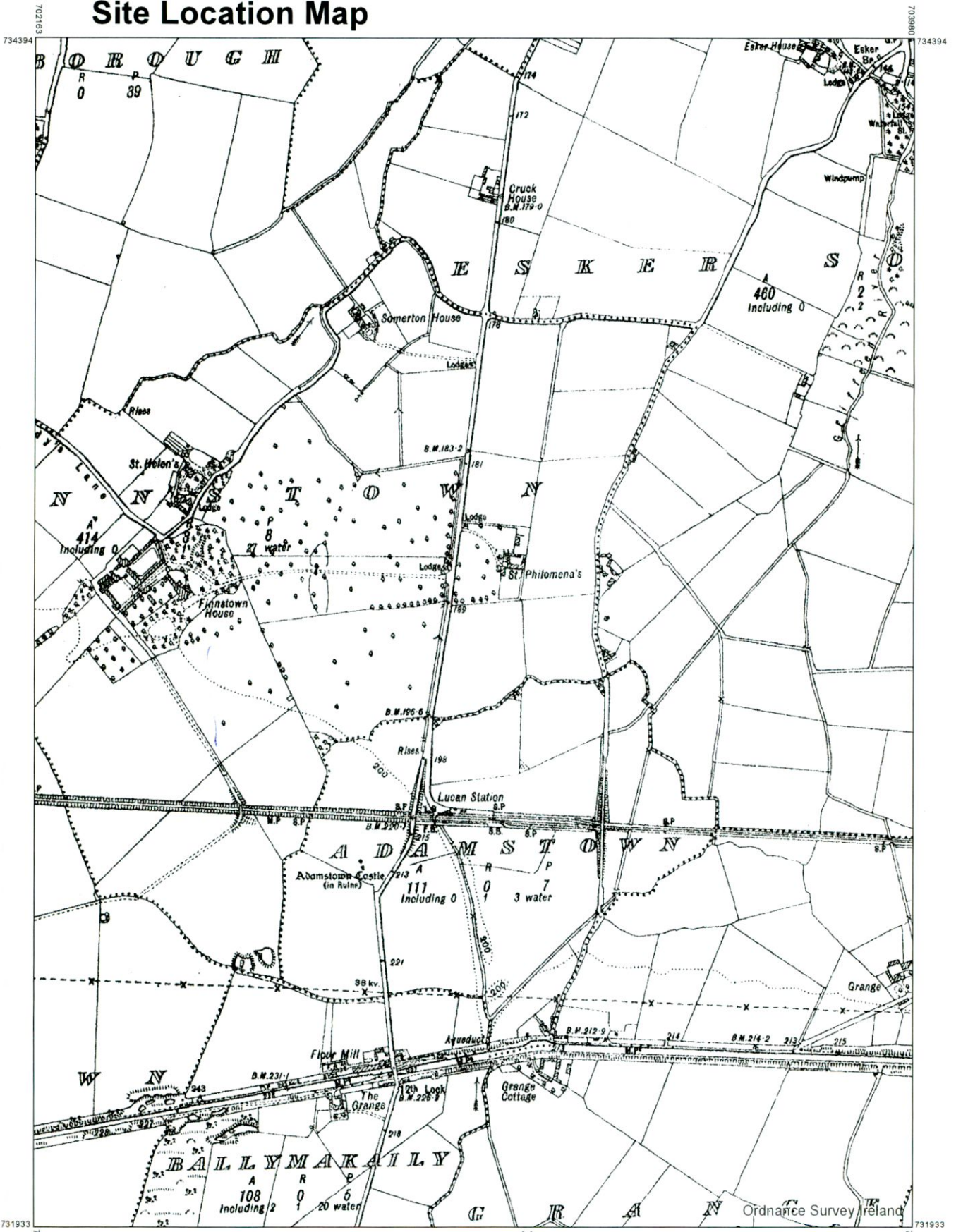


# Site Location Map



OUTPUT SCALE: 1:10,560



CENTRE COORDINATES:  
ITM 703072,733164

PUBLISHED: 15/06/2022  
ORDER NO.: 50274489\_1  
MAP SERIES: 6 Inch Raster DN017  
6 Inch Raster KE011  
6 Inch Raster MH053+053A

**CAPTURE RESOLUTION:**  
The map objects are only accurate to the resolution at which they were captured. Output scale is not indicative of data capture scale.  
Further information is available at:  
<http://www.osi.ie>; search 'Capture Resolution'  
**LEGEND:**  
<http://www.osi.ie>; search 'Large Scale Legend'

**COMPILED AND PUBLISHED BY:** Ordnance Survey Ireland, Phoenix Park, Dublin 8, Ireland.  
All rights reserved. No part of this publication may be copied, reproduced or transmitted in any form or by any means without the prior written permission of the copyright owners.

Ordnance Survey maps never show legal property boundaries, nor do they show ownership of physical features.

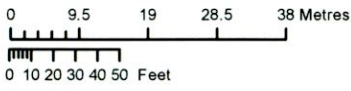
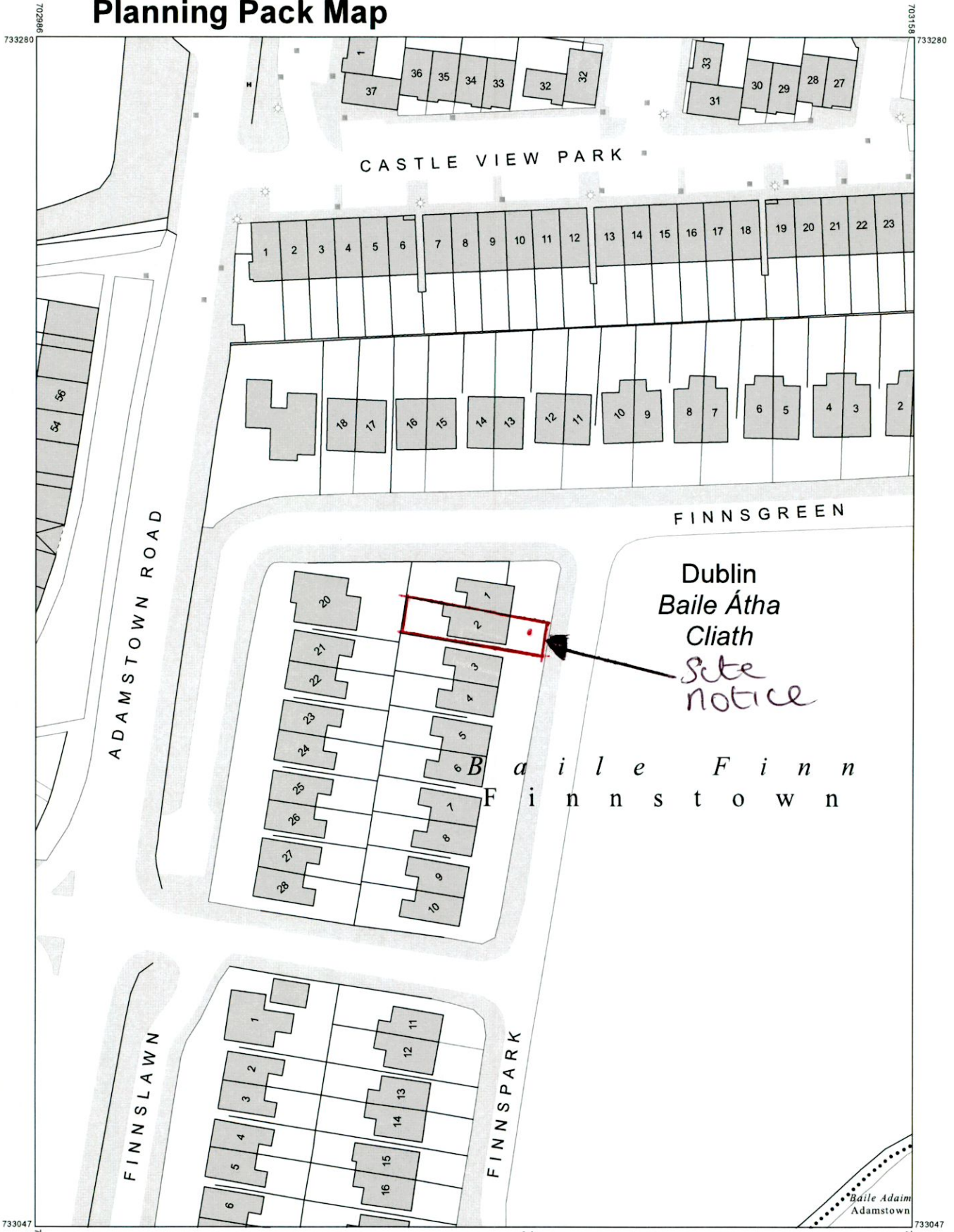
© Suirbhéireacht Ordnánis Éireann, 2022  
© Ordnance Survey Ireland, 2022  
[www.osi.ie/copyright](http://www.osi.ie/copyright)

Unauthorised reproduction infringes Ordnance Survey Ireland and Government of Ireland copyright.

The representation on this map of a road, track or footpath is not evidence of the existence of a right of way.



# Planning Pack Map



OUTPUT SCALE: 1:1,000



CENTRE COORDINATES:  
ITM 703072.733164

PUBLISHED: 15/06/2022  
ORDER NO.: 50274489\_1  
MAP SERIES: 1:1,000  
1:1,000  
1:2,500  
MAP SHEETS: 3260-14  
3260-15  
3260-D

CAPTURE RESOLUTION:  
The map objects are only accurate to the resolution at which they were captured. Output scale is not indicative of data capture scale.  
Further information is available at:  
<http://www.osi.ie>; search 'Capture Resolution'  
LEGEND:  
<http://www.osi.ie>; search 'Large Scale Legend'

COMPILED AND PUBLISHED BY:  
Ordnance Survey Ireland,  
Phoenix Park,  
Dublin 8,  
Ireland.

All rights reserved.  
No part of this publication may be copied, reproduced or transmitted in any form or by any means without the prior written permission of the copyright owners.

Ordnance Survey maps never show legal property boundaries, nor do they show ownership of physical features.

© Suirbhéireacht Ordnáis Éireann, 2022  
© Ordnance Survey Ireland, 2022  
[www.osi.ie/copyright](http://www.osi.ie/copyright)

Unauthorised reproduction infringes Ordnance Survey Ireland and Government of Ireland copyright.

The representation on this map of a road, track or footpath is not evidence of the existence of a right of way.

