


LEGEND:

- Existing tree removed
- Existing tree
- P1 Proposed single trunk Oak (max 10m height, min 50m, 20-25cm girth)
- 23 x Proposed Scots Pine, Thuus species (h. min 40-5000m HT, min 40m, 20-25cm girth)
- 73 x Proposed Birch tree, (h. min 4-5m, 20-25cm girth)
- Proposed native hedgerow mix (hedgebank, 20-25m long, 6m high, see planting plan for details)
- 100m² Proposed native planters (also shown in plan)
- 100m² Undulating gravel/basalt, 100mm deep, 200mm high, 10% slope
- Sharp ground cover planter (energy saving, 3-5 plants per m², see notes)
- Underlating birch to north, 100mm deep, 200mm high, 10% slope
- Existing tree removed
- Proposed light standard and 5m tree enclosure zone
- Underlating birch to north, 100mm deep, 200mm high, 10% slope
- Existing tree removed
- Proposed light standard and 5m tree enclosure zone

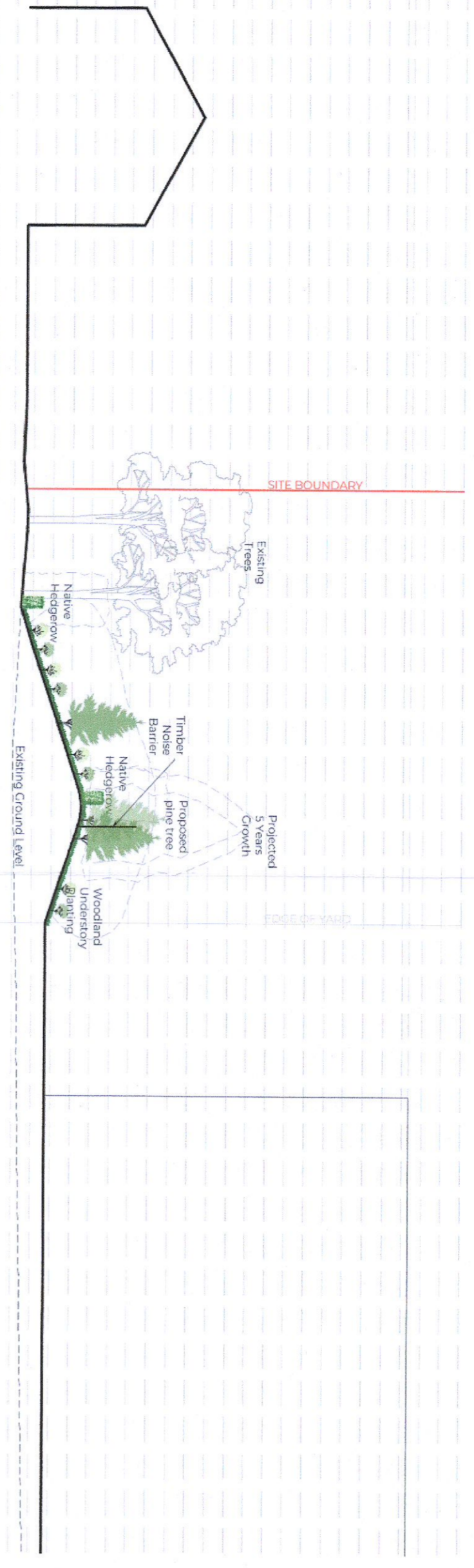
Site Plan
Scale 1:1000



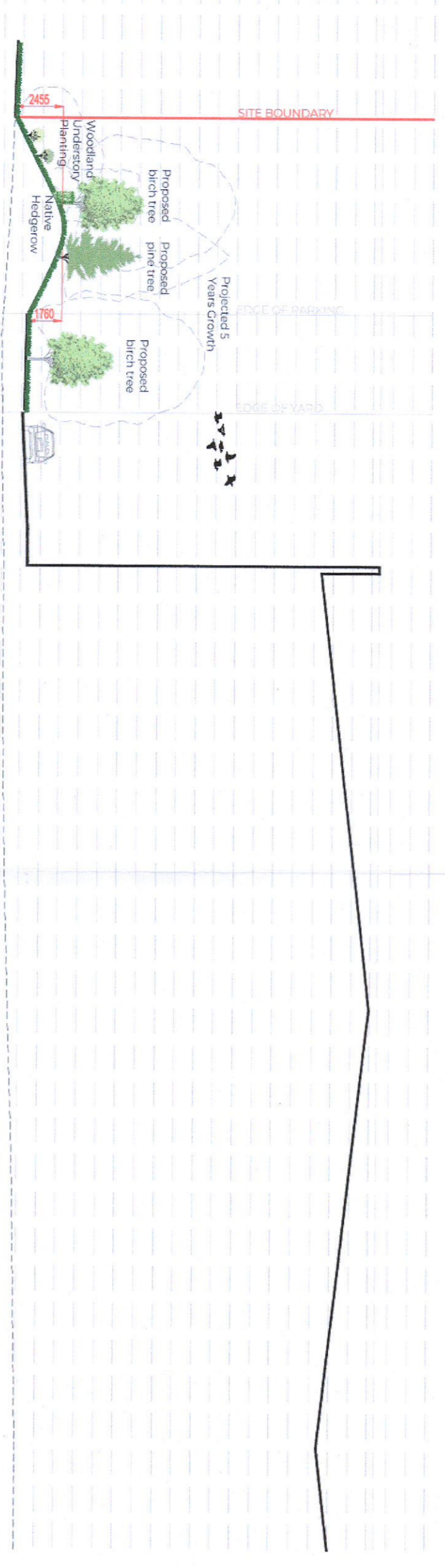
Section AA
Scale 1:250




Section BB
Scale 1:250




Section CC
Scale 1:250



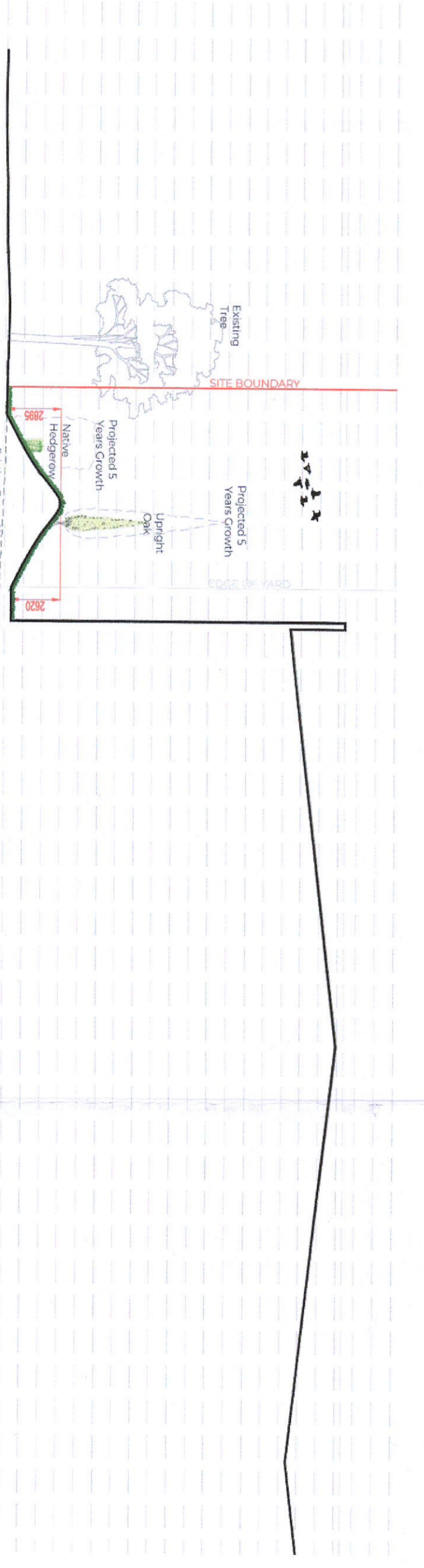
Section EE
Scale 1:250



Section DD
Scale 1:250



Section FF
Scale 1:250



Kingswood

CLIENT:
Rockface Developments Ltd.

LOCATION:
Kingswood Road & Avenue,
City West Business Campus,
Dublin 24, Co. Dublin.

DEPARTMENT:
Landscape Architecture

DRAWING TITLE:
Typical Landscape Sections

DRAWING STATUS:
Planning


DRAWN BY:
SRY

CHECKED:
SRO

DRAWING NO.:
P-02

DATE:
22/06/2022

SCALE:
As Shown



Copyright for all drawings and documents prepared by Enviroguide Consulting shall remain the property of Enviroguide Consulting. All rights reserved. The accuracy of original source. Enviroguide Consulting does not accept responsibility for any party actions to the drawing.