


LEGEND



RED LINE - INDICATES SITE BOUNDARY

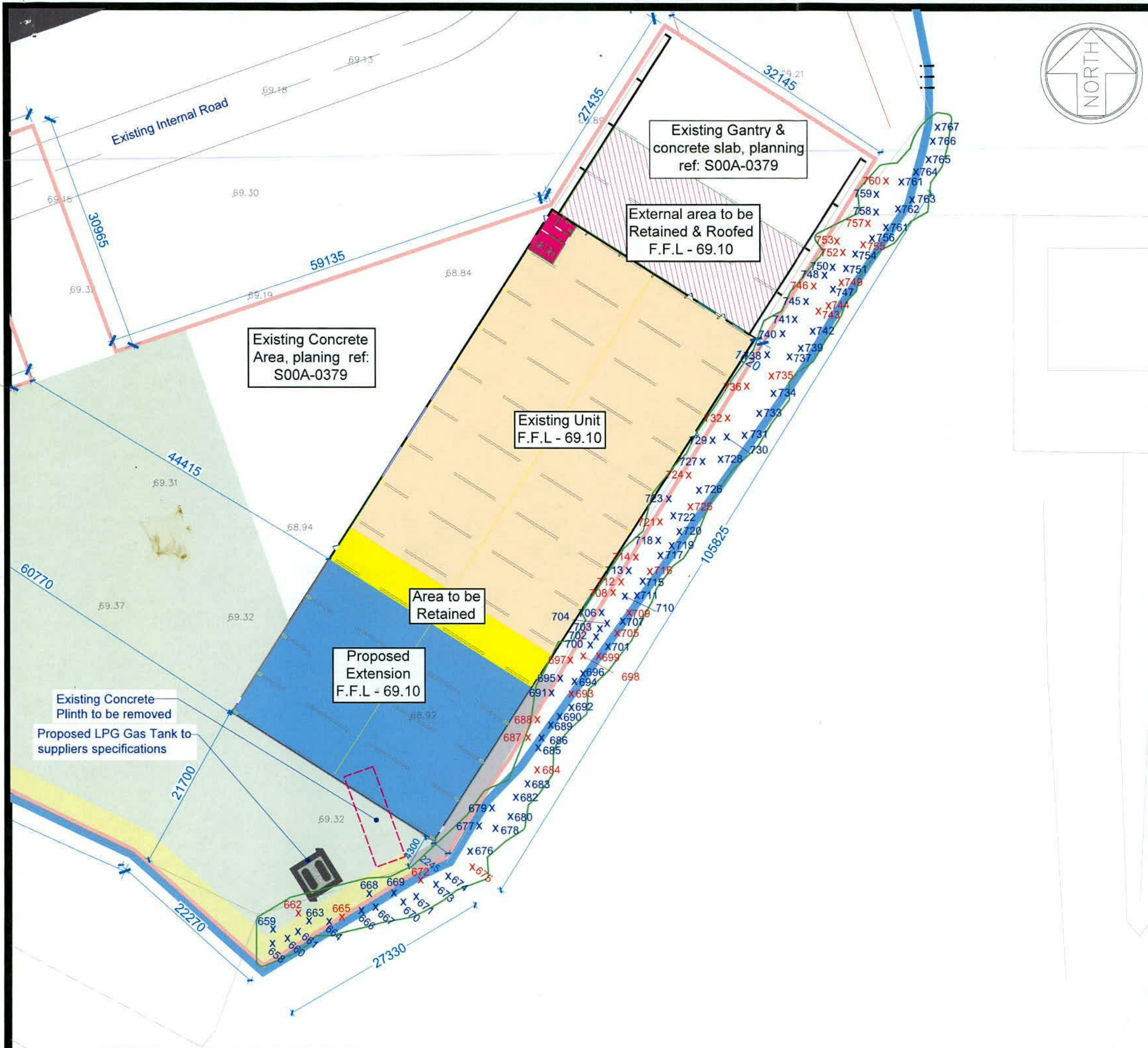


X = Location of Trees  
 18658-18767 - numbers of individual trees. See 'Individual Tree Details' for information. Note: Last three digits are used in drawings for ease reference


Rev.	Date	Scale	Drwn	Chkd.
01	23-05-2022	1:500 (A3)	COD	MD


DRAWING 01: ASHFIELD - TREE CONSTRAINTS PLAN


MARK DONNELLY BSc.MIC.For




**LEGEND**

- 

RED LINE - INDICATES SITE BOUNDARY
- 

X = Location of Trees  
18658-18767 - numbers of individual trees. See 'Individual Tree Details' for information. Note: Last three digits are used in drawings for ease reference
- 

Trees marked in Red - to be felled  
Trees marked in Blue - to be retained.
- 

1.7m Root Protection Zone around trees to be retained, indicated by Green Line.

Rev.	Date	Scale	Drwn	Chkd.
01	23-05-2022	1:500 (A3)	COD	MD

**DRAWING 02: ASHFIELD - TREE PROTECTION PLAN**

**MARK DONNELLY BSc.MIC.For**