











- ### LEGEND
-  CLASS A INDIVIDUAL TREE / TREE GROUP  
(HIGH QUALITY - RETENTION HIGHLY DESIRABLE)
  -  CLASS B INDIVIDUAL TREE / TREE GROUP  
(MODERATE QUALITY - RETENTION DESIRABLE)
  -  CLASS C INDIVIDUAL TREE / TREE GROUP  
(LOW QUALITY - RETENTION OPTIONAL)
  -  CLASS U INDIVIDUAL TREE / TREE GROUP  
(RECOMMEND REMOVAL)
  -  TREE PROPOSED FOR REMOVAL
  -  TREE GROUP (COLOUR DESIGNATES CLASSIFICATION)
  -  CALCULATED ROOT PROTECTION AREA
  -  SITE BOUNDARY

NOTE:  
THIS DRAWING IS PRODUCED IN COLOUR,  
MONOCHROME VERSIONS SHALL NOT BE  
RELIED UPON.

REV	DATE	AMENDMENT

**CUNNANE STRATTON REYNOLDS**  
**LAND PLANNING & DESIGN**

DUBLIN OFFICE  
3 MOLESWORTH PLACE DUBLIN 2  
TEL 01 861 0419 FAX 01 861 0431  
EMAIL info@csrlandplan.ie



PROJECT:  
BALDONNELL  
NEW LINK ROAD

DRAWING:  
ARBORICULTURAL IMPACT  
ASSESSMENT

DATE: MAY 22

SCALE: 1:250

DRAWN: KM  
CHECKED: KM

DRAWING NO: 18417C\_T\_102