




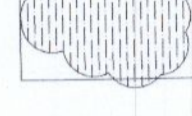






LEGEND

-  CLASS A INDIVIDUAL TREE / TREE GROUP
(HIGH QUALITY - RETENTION HIGHLY DESIRABLE)
-  CLASS B INDIVIDUAL TREE / TREE GROUP
(MODERATE QUALITY - RETENTION DESIRABLE)
-  CLASS C INDIVIDUAL TREE / TREE GROUP
(LOW QUALITY - RETENTION OPTIONAL)
-  CLASS U INDIVIDUAL TREE / TREE GROUP
(RECOMMEND REMOVAL)
-  TREE PROPOSED FOR REMOVAL
-  TREE GROUP (COLOUR DESIGNATES CLASSIFICATION)
-  CALCULATED ROOT PROTECTION AREA
-  SITE BOUNDARY

NOTE:

THIS DRAWING IS PRODUCED IN COLOUR,
MONOCHROME VERSIONS SHALL NOT BE
RELIED UPON.

REV	DATE	AMENDMENT

CUNNANE STRATTON REYNOLDS
LAND PLANNING & DESIGN

DUBLIN OFFICE
3 MOLESWORTH PLACE DUBLIN 2
TEL 01 661 0419 FAX 01 661 0431
EMAIL info@csrlandplan.ie



PROJECT:
BALDONNELL
NEW LINK ROAD

DRAWING:
ARBORICULTURAL IMPACT
ASSESSMENT

DATE: MAY 22

SCALE: 1:250

DRAWN: KM
CHECKED: KM

DRAWING NO: 18417C_T_102