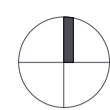


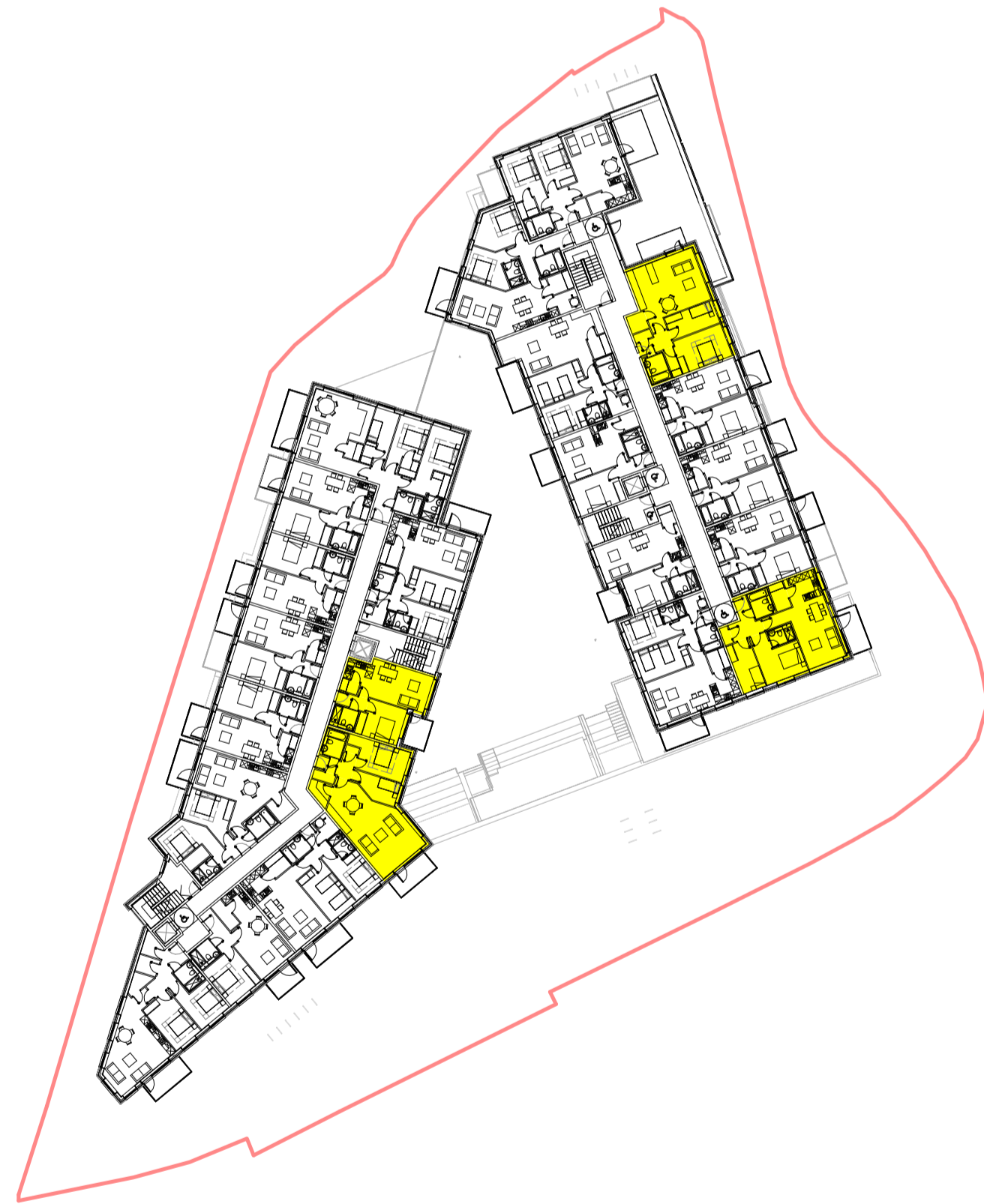
6 Part V-B1
1:500



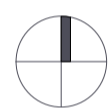
1 Part V-00
1:500



2 Part V-01
1:500



3 Part V-Q2
1:500



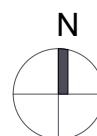
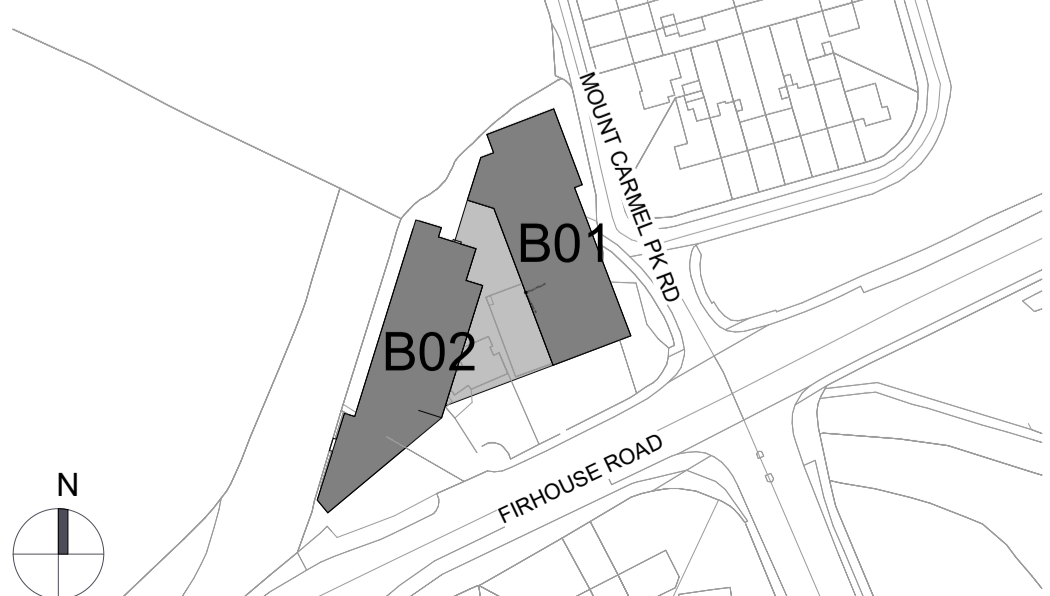
4 Part V-03
1:500



5 Part V-04
1:500



Part V Units Diagrams



Legend

Part V

SITE BOUNDARY SHOWN IN RED



ORDNANCE SURVEY
Licence Number CYAL50241973
Sheet 3390-14, Sheet 3390-15,
X,Y=711273.023236,727545.263206

Revision Description	Date	Rev. No.	Issued by
ABP SHD Stage 3 Submission	03.06.2022	C01	OOK/KN

Any reference to fire safety design or performance is presented for coordination purposes only. Refer only to the granted Fire Safety Certificate, and fire consultant's information for fire safety design, specification and performance.
Figured dimensions only to be used. This drawing is copyright of O'Mahony Pike Architects Ltd. All information is shared as per approved use in accordance with ISO19650-2:2018, Table 5; Standard Codes for Suitability of Models and Documents and the BEP. If the 'Status' field is empty, this information has been shared at S0 - WIP.



architecture | urban design
email: info@mahonypike.com
tel: +353 1 202 7400
fax: +353 1 283 0822
www.mahonypike.com

Dublin
The Chapel
Mount St. Anne's
Milltown, Dublin 6
D06 XN52 Ireland

Cork
One South Mall
Cork City
Co. Cork
T12 CCN3 Ireland

Project No.: 20022
Project Lead: MH
Drawn By: Author
Revision: C01
Status: S0

Project: Firhouse
Location: Firhouse Road, Firhouse, Dublin 24
Client: Bluemont Developments (Firhouse) Limited

Drawing Title: Part V Units Diagrams
Drawing No.: 20022-OMP-ZZ-ZZ-DR-A-6004

Source File: 20022-OMP-ZZ-ZZ-M3-A-0001.rvt