

PLATFORM

KISHOGUE STATION

KISHOGE
An Chiseog

GENERAL NOTES

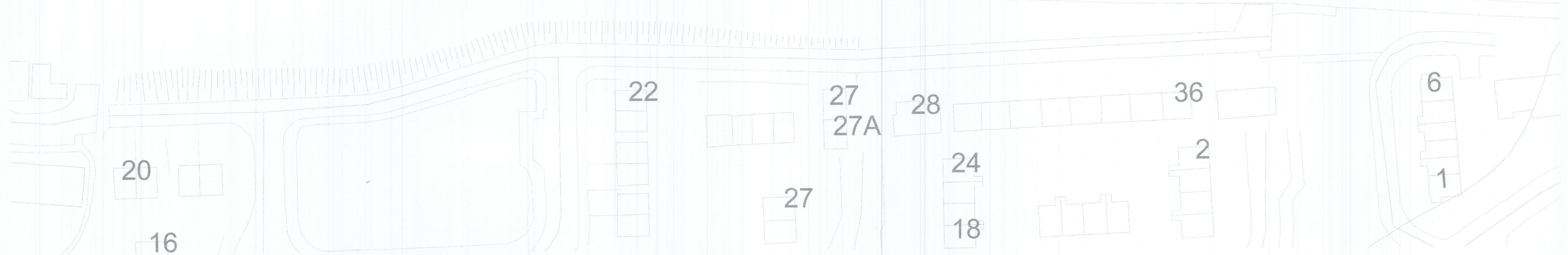
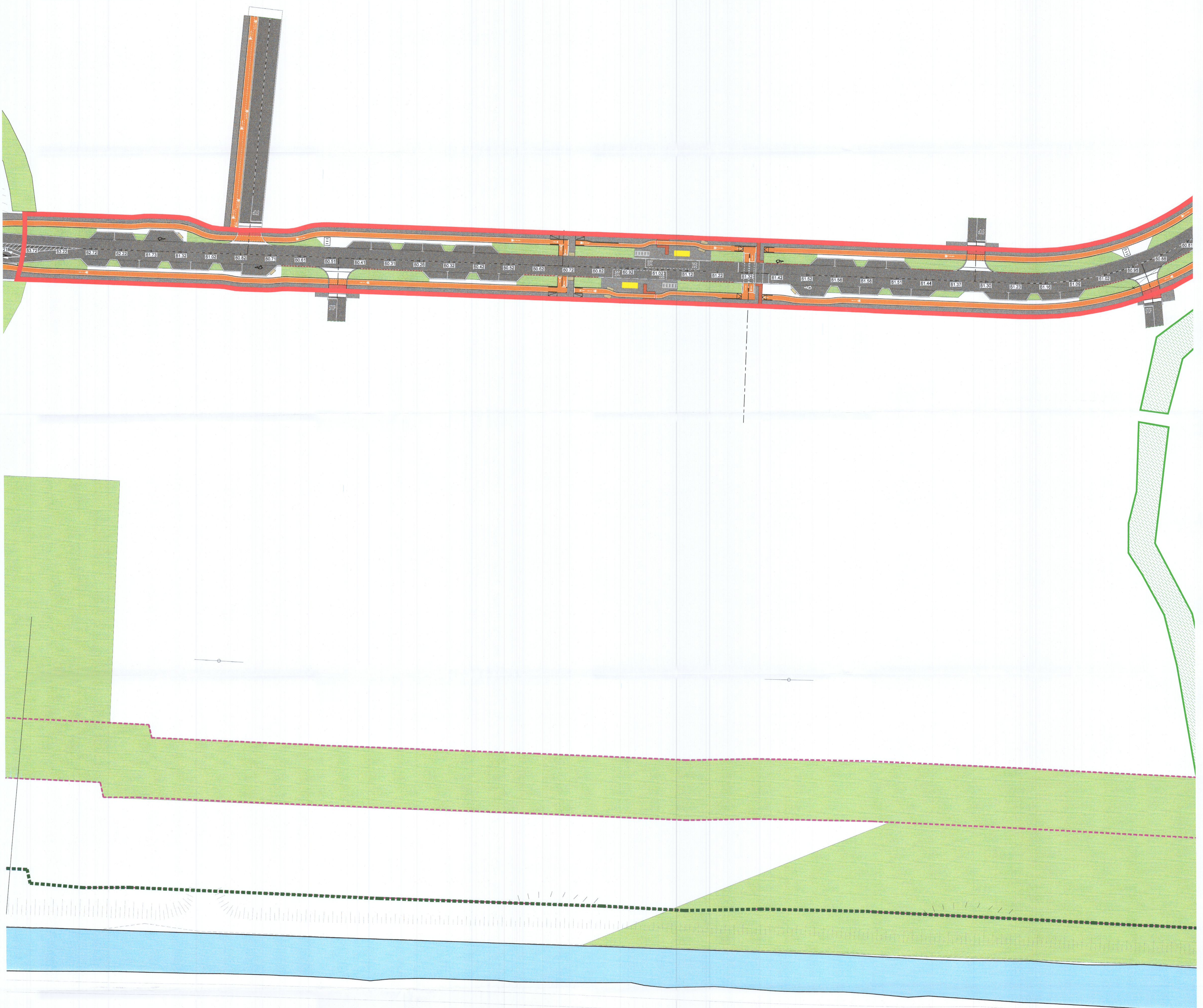
THIS DRAWING TO BE READ IN CONJUNCTION WITH ARCHITECT'S DRAWINGS, CONSULTANT ENGINEER'S DRAWINGS AND SPECIFICATIONS AND LANDSCAPE ARCHITECT'S DRAWINGS AND SPECIFICATIONS. UNITS 0.00m

EXISTING WAYLEAVE

Reproduced under Licence No. CYAL50171770
Copyright Ordnance Survey Ireland.


3261-18 3261-13
3261-12 3261-C

APPLICATION SITE BOUNDARY OUTLINED IN RED
17.04Ha



NOTES:
DO NOT SCALE FROM
DRAWINGS. WORK TO
FIGURED DIMENSIONS
ONLY. ARCHITECT TO
BE NOTIFIED OF ALL
DISCREPANCIES.

REV. NO.	DESCRIPTION	DATE
1	ISSUE FOR INFORMATION	27.05.22
2	FURTHER INFORMATION REVISIONS	



PROJECT TITLE	CLONBARRIS PHASE 1A	DATE	Nov 21	DRAWN BY	SPW
DRAWING TITLE	SITE LAYOUT PLAN	SCALE	1:500	REVISION	A
SHEET NO.	3	JOB NO.	19014	DRAWING NO.	PL014