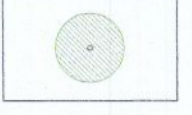
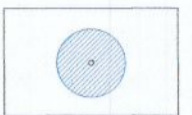











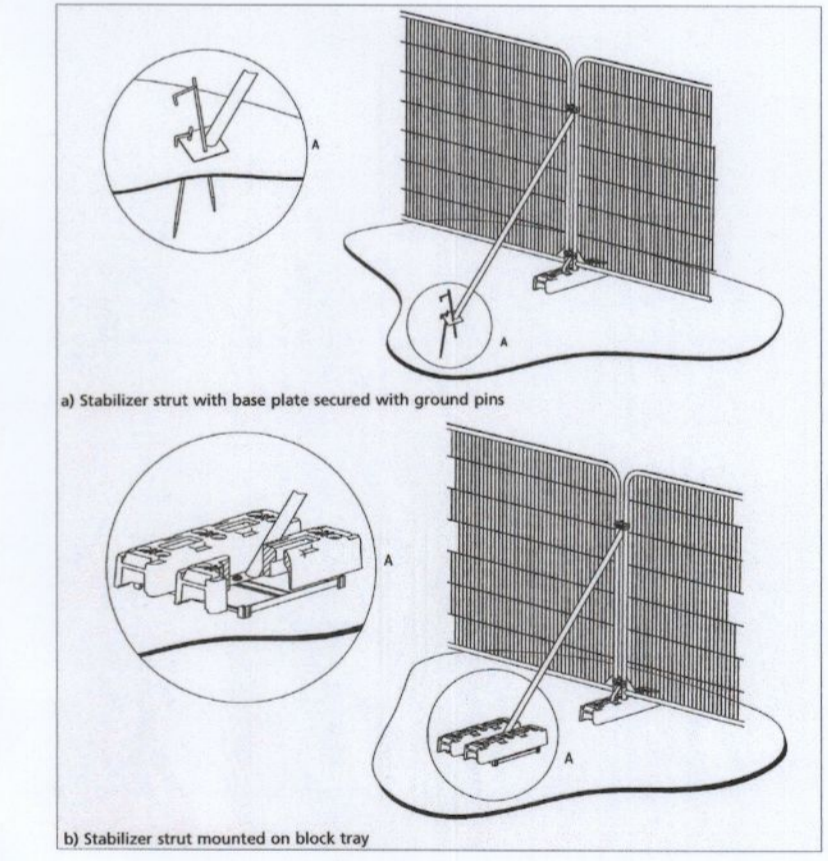
LEGEND

-  CLASS A INDIVIDUAL TREE / TREE GROUP (HIGH QUALITY - RETENTION HIGHLY DESIRABLE)
-  CLASS B INDIVIDUAL TREE / TREE GROUP (MODERATE QUALITY - RETENTION DESIRABLE)
-  CLASS C INDIVIDUAL TREE / TREE GROUP (LOW QUALITY - RETENTION OPTIONAL)
-  CLASS U INDIVIDUAL TREE / TREE GROUP (RECOMMEND REMOVAL)
-  TREE PROPOSED FOR REMOVAL
-  TREE GROUP (COLOUR DESIGNATES CLASSIFICATION)
-  CALCULATED ROOT PROTECTION AREA
-  SITE BOUNDARY
-  POSITION OF TEMPORARY PROTECTIVE BARRIERS TO EXCLUDE ALL CONSTRUCTION ACTIVITIES, (MACHINES & MATERIAL) TO BE INSTALLED PRIOR TO COMMENCEMENT OF WORKS IN ACCORDANCE WITH BS 5837:2012 (SEE DETAIL).

NOTE:

THIS DRAWING IS PRODUCED IN COLOUR, MONOCHROME VERSIONS SHALL NOT BE RELIED UPON.

TREE PROTECTION DETAIL



REV	DATE	AMENDMENT

**CUNNANE STRATTON REYNOLDS
LAND PLANNING & DESIGN**

DUBLIN OFFICE
3 MOLESWORTH PLACE DUBLIN 2
TEL 01 661 0419 FAX 01 661 0431
EMAIL info@csriandplan.ie



PROJECT: BALDONNELL NEW LINK ROAD	DATE: MAY 22
DRAWING: TREE PROTECTION	SCALE: 1:250
	DRAWN: CHECKED: KM KM
	DRAWING NO: 18417C_T_103