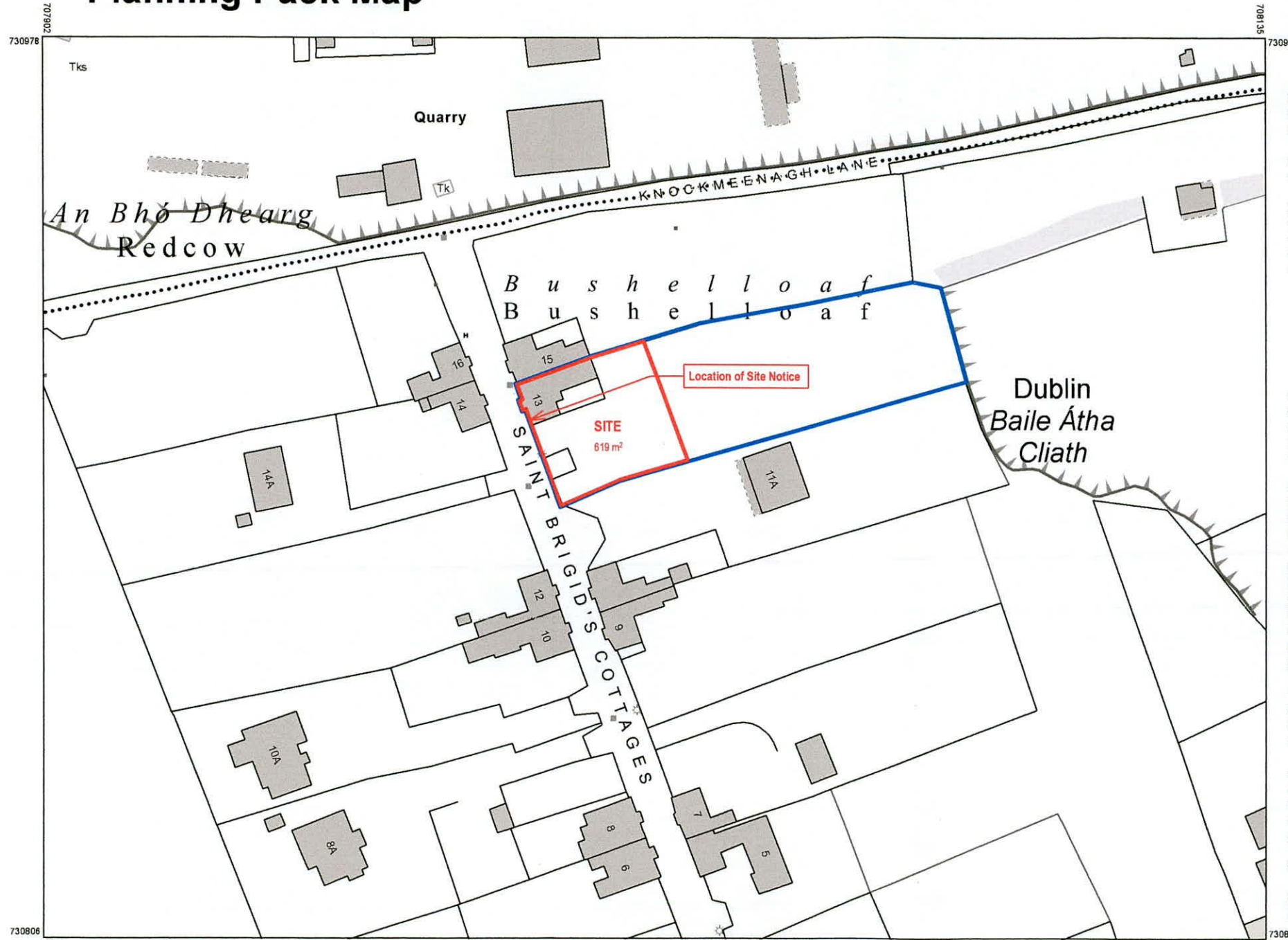


# Planning Pack Map



**CENTRE COORDINATES:**  
ITM 708019,730892

**PUBLISHED:** 13/04/2022  
**ORDER NO.:** 50262307\_1

**MAP SERIES:** 1:1,000  
**MAP SHEETS:** 3326-10, 3326-15, 3327-06, 3327-11

**COMPILED AND PUBLISHED BY:**  
Ordnance Survey Ireland,  
Phoenix Park,  
Dublin 8,  
Ireland.

Unauthorised reproduction  
infringes Ordnance Survey Ireland  
and Government of Ireland  
copyright.

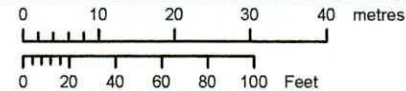
All rights reserved.  
No part of this publication may  
be copied, reproduced  
or transmitted in any form  
or by any means without the prior  
written permission of  
the copyright owners.

The representation on this map  
of a road, track or footpath  
is not evidence of the existence  
of a right of way.

Ordnance Survey maps  
never show legal property  
boundaries, nor do they  
show ownership of  
physical features.

© Suirbhéireacht Ordanáis Éireann,  
2022  
© Ordnance Survey Ireland, 2022  
[www.osi.ie/copyright](http://www.osi.ie/copyright)

**LEGEND:**  
<http://www.osi.ie>;  
search 'Large Scale Legend'

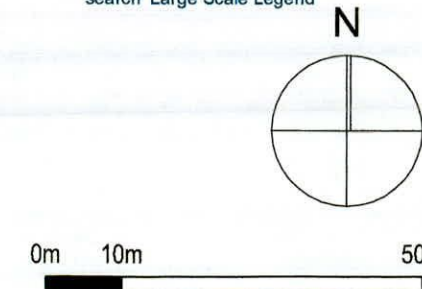


**OUTPUT SCALE: 1:1,000**

**CAPTURE RESOLUTION:**  
The map objects are only accurate to the  
resolution at which they were captured.  
Output scale is not indicative of data capture scale.  
Further information is available at:  
<http://www.osi.ie>; search 'Capture Resolution'



- **SITE OUTLINED IN RED**
- **OTHER LANDS OWNED BY APPLICANT OUTLINED IN BLUE**
- **WAYLEAVES OUTLINED IN YELLOW**



**PLANNING APPLICATION**

P01	06.06.2022	ISSUED FOR PLANNING
NO.	DATE REVISED	DESCRIPTION OF REVISION

**CLIENT:**  
**KATARZYNA & TOMASZ INGLOT**

**PROJECT NAME AND ADDRESS:**  
**DOMESTIC HOUSE EXTENSION &  
ALTERATIONS,  
@ 13 ST BRIGIDS COTTAGES  
CLONDALKIN, DUBLIN 14**

**ARCHITECT:**  
**NAANarchitects**

17 Glenalua Road, Killiney,  
Co. Dublin,  
tel.: +353 (0) 861779777  
e-mail: [info@naanarchitects.com](mailto:info@naanarchitects.com)

**DRAWING TITLE:**  
**SITE LOCATION MAP**

**DRAWING NO.**  
**121-02-01**

**SCALE & FORMAT:** 1:1000 @ A3  
**DATE:** 06/06/2022

**REVISION:** P01  
**PROJECT STATUS:** PLANNING