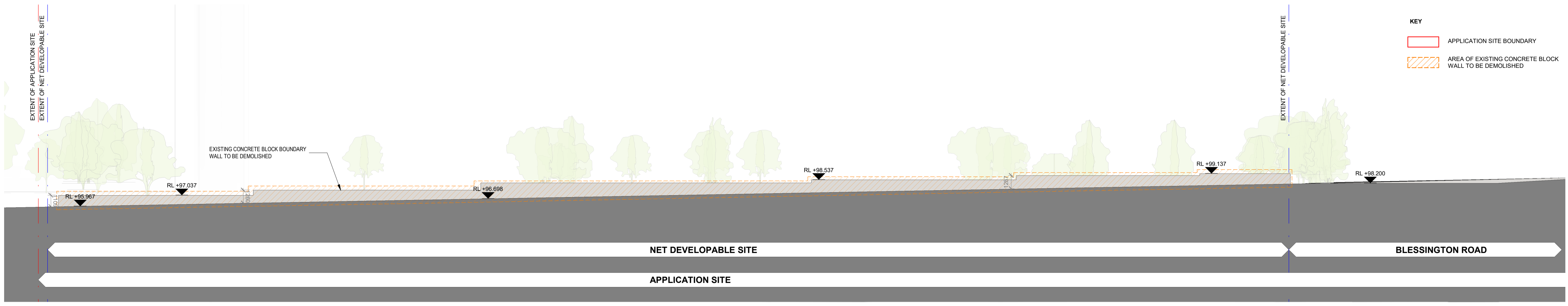


ALL DIMENSIONS TO BE CHECKED ON SITE
 NO DIMENSIONS TO BE SCALED FROM THIS DRAWING
 DRAWING IS TO BE READ IN CONJUNCTION WITH RELEVANT CONSULTANTS DRAWINGS

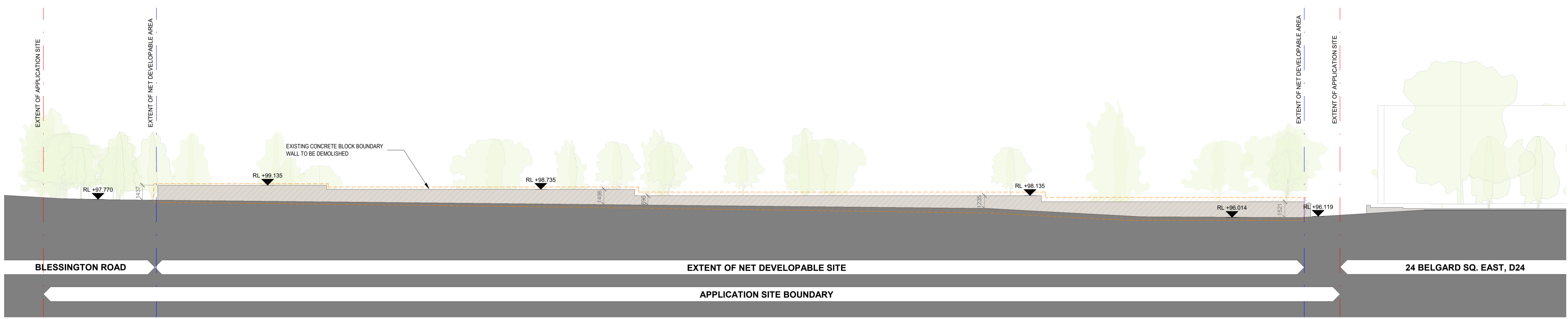
KEY

APPLICATION SITE BOUNDARY

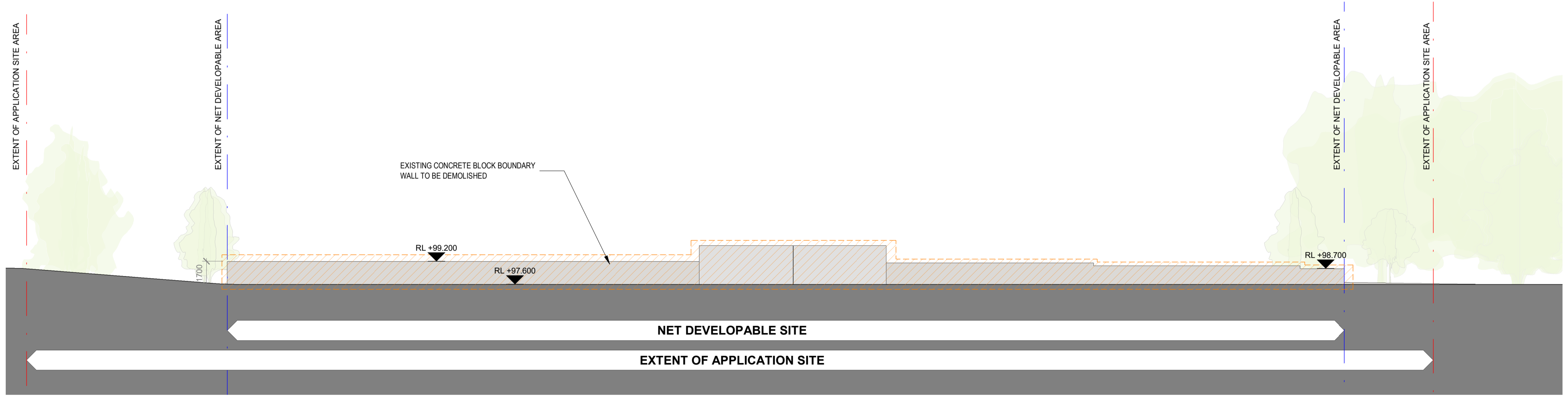
AREA OF EXISTING CONCRETE BLOCK WALL TO BE DEMOLISHED



1 EXISTING EAST ELEVATION (ALONG BELGARD ROAD)
 SCALE: 1:200



2 EXISTING WEST ELEVATION (ALONG BELGARD SQUARE EAST)
 SCALE: 1:200



3 EXISTING NORTH ELEVATION (ALONG BLESSINGTON ROAD)
 SCALE: 1:200

REV	DATE	DESCRIPTION	CKH	DRN
P1	31/05/2022	ISSUED FOR PLANNING APPROVAL	BR	CS

STATUS CODE DESCRIPTION
ISSUED FOR PLANNING APPROVAL

CLIENT
Ravensbrook Limited

PROJECT
Belgard Square East, Belgard Road and Blessington Road, Tallaght, Dublin 24.

DRAWING
EXISTING / BOUNDARY WALL DEMOLITION ELEVATIONS

PROJECT NUMBER: 950819 DATE: 06/01/22

SCALE@ A1: As indicated DRAWN/CHECKED: CS/ BR

STATUS CODE: A1 DRAWING NUMBER: BR-HJL-00-00-A-0600 REVISION: P1

Henry J Lyons
 Architecture + Interiors
 henrylyons.com +353 1 888 3333 info@henrylyons.com 51-54 Pearse Street Dublin D02 KA66