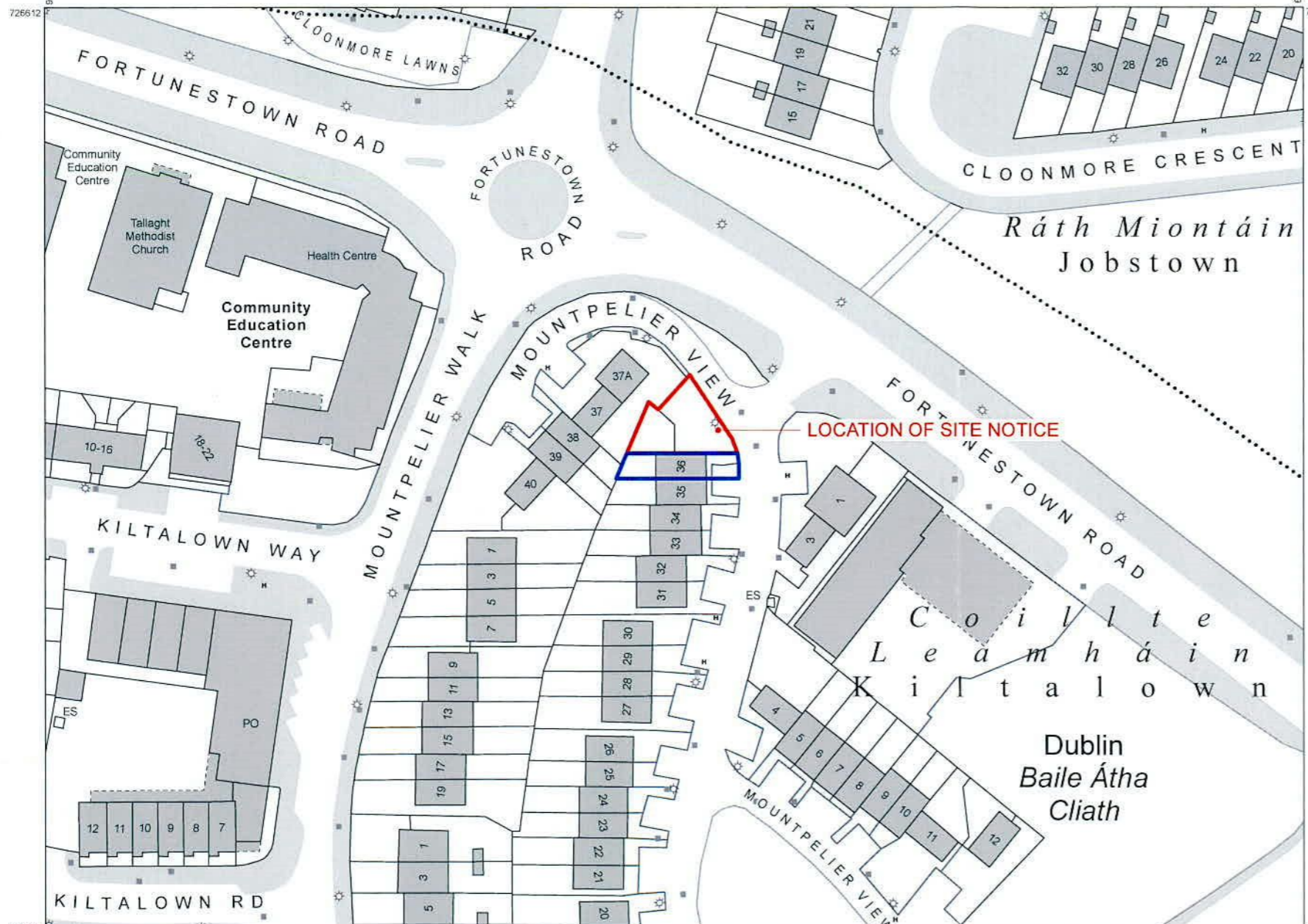




Date	No.	Revision Notes

Planning Pack Map



CENTRE COORDINATES:
ITM 706753,726526

PUBLISHED: 23/09/2021

ORDER NO.: 50222006_1

MAP SERIES: 1:1,000

MAP SHEETS: 3389-24

LEGEND	AREAS (msq)
EXISTING WALLS	Site Area: 167.00 msq
PROPOSED WALLS	GF Area: 044.00 msq
NEW INTERNAL SPACES	FF Area: 040.00 msq
DEMOLITION	
SITE BOUNDARY	
LAND IN OWNERSHIP	

COMPILED AND PUBLISHED BY:
Ordnance Survey Ireland,
Phoenix Park,
Dublin 8,
Ireland.

Unauthorised reproduction infringes Ordnance Survey Ireland and Government of Ireland copyright.

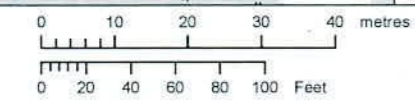
All rights reserved.
No part of this publication may be copied, reproduced or transmitted in any form or by any means without the prior written permission of the copyright owners.

The representation on this map of a road, track or footpath is not evidence of the existence of a right of way.

Ordnance Survey maps never show legal property boundaries, nor do they show ownership of physical features.

© Suirbhéireacht Ordanáis Éireann, 2021
© Ordnance Survey Ireland, 2021
www.osi.ie/copyright

LEGEND:
<http://www.osi.ie>;
search 'Large Scale Legend'



OUTPUT SCALE: 1:1,000

CAPTURE RESOLUTION:
The map objects are only accurate to the resolution at which they were captured. Output scale is not indicative of data capture scale. Further information is available at: <http://www.osi.ie>; search 'Capture Resolution'



hoganarchitects

Design Firm
Hogan Architects
Studio 4
115 Cork Street
Dublin 8
D08 AX0Y

www.hoganarchitects.com
james@hoganarchitects.com
085 704 1829

Project Title
2 Bed House - David Souhan
36 Montpellier View, Jobstown

Sheet Title
Site Location Map (1:1000)

Sheet Scale 1:1000 @ A3	Drawn By JH
----------------------------	----------------

Total Sheets 1	Reviewed By JH
-------------------	-------------------

Sheet No.
Project ID - Drawing Series - Drawing Number

2126 A0-099

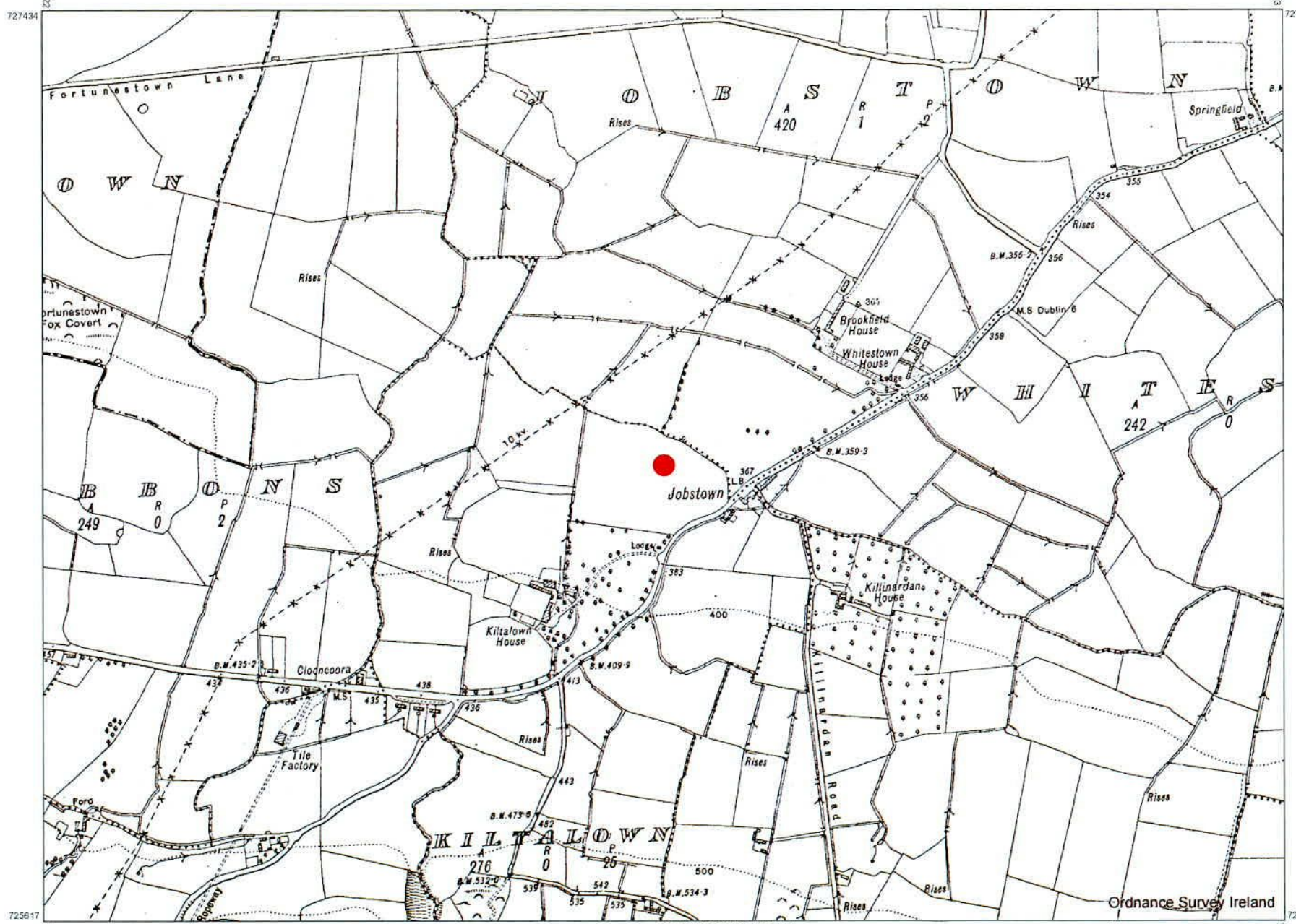
Drawing Status
PLANNING

1 Site Location Map
Scale: 1:1000 @ A3



Date	No.	Revision Notes

Site Location Map



CENTRE COORDINATES:
ITM 706753,726526

PUBLISHED: 23/09/2021

MAP SERIES: 6 Inch Raster

ORDER NO.: 50222006_1

MAP SHEETS: DN021

LEGEND		AREAS (msq)	
	EXISTING WALLS	Site Area:	167.00 msq
	PROPOSED WALLS	GF Area:	044.00 msq
	NEW INTERNAL SPACES	FF Area:	040.00 msq
	DEMOLITION		
	SITE BOUNDARY		
	LAND IN OWNERSHIP		

COMPILED AND PUBLISHED BY:
Ordnance Survey Ireland,
Phoenix Park,
Dublin 8,
Ireland.

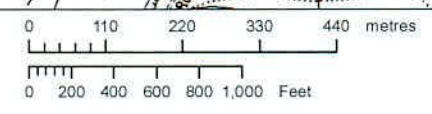
Unauthorised reproduction infringes Ordnance Survey Ireland and Government of Ireland copyright.

All rights reserved.
No part of this publication may be copied, reproduced or transmitted in any form or by any means without the prior written permission of the copyright owners.

The representation on this map of a road, track or footpath is not evidence of the existence of a right of way.

Ordnance Survey maps never show legal property boundaries, nor do they show ownership of physical features.

© Suirbhéireacht Ordánais Éireann, 2021
© Ordnance Survey Ireland, 2021
www.osi.ie/copyright



OUTPUT SCALE: 1:10,560

CAPTURE RESOLUTION:
The map objects are only accurate to the resolution at which they were captured. Output scale is not indicative of data capture scale. Further information is available at: <http://www.osi.ie>; search 'Capture Resolution'



LEGEND:
<http://www.osi.ie>;
search 'Large Scale Legend'

hoganarchitects

Design Firm
Hogan Architects
Studio 4
115 Cork Street
Dublin 8
D08 AX0Y

www.hoganarchitects.com
james@hoganarchitects.com
085 704 1829

Project Title
2 Bed House - David Souhan
36 Montpellier View, Jobstown

Sheet Title
Site Location Map (1:10,560)

Sheet Scale 1:10,560 @ A3	Drawn By JH
Total Sheets 1	Reviewed By JH

Sheet No.
Project ID - Drawing Series - Drawing Number

2126 A0-098

Drawing Status
PLANNING

1 Site Location Map
Scale: 1:10,560 @ A3