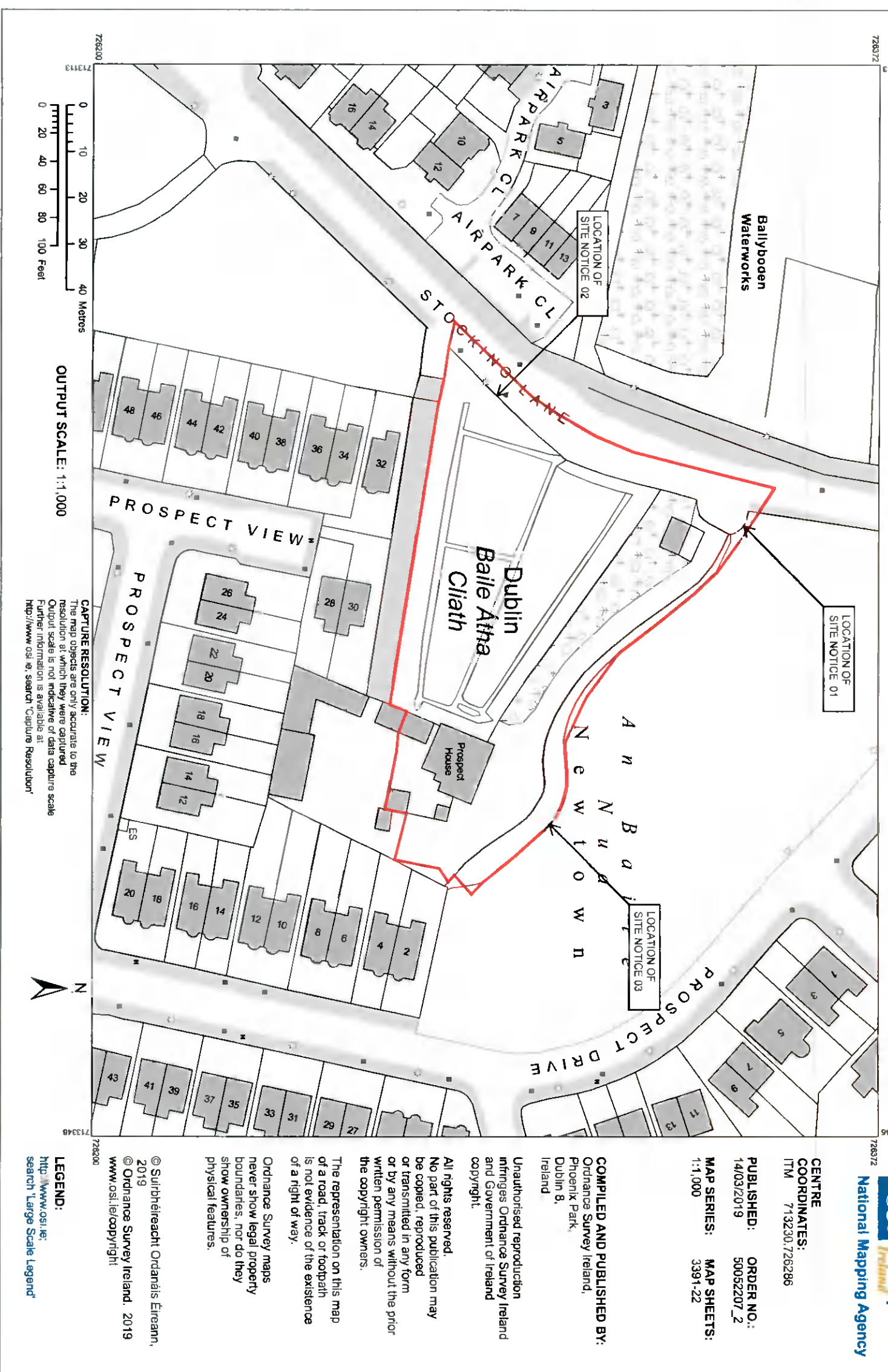


Planning Pack Map



SITE LOCATION MAP
SCALE 1:1000

 SITE OUTLINED RED - (0.5113 Hectares)

CAPTURE RESOLUTION:
The map objects are only accurate to the resolution at which they were captured. Output scale is not indicative of data capture scale. Further information is available at <http://www.osi.ie/sectors/Capture-Resolution/>



CENTRE COORDINATES:
ITM 713230.726286

PUBLISHED: 14/03/2019
ORDER NO.: 50052207_2

MAP SERIES: 1:1,000
MAP SHEETS: 3391-22

COMPILED AND PUBLISHED BY:
Ordnance Survey Ireland,
Phoenix Park,
Dublin 8,
Ireland

Unauthorised reproduction infringes Ordnance Survey Ireland and Government of Ireland copyright.

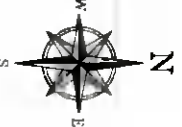
All rights reserved.
No part of this publication may be copied, reproduced or transmitted in any form or by any means without the prior written permission of the copyright owners.

The representation on this map of a road, track or footpath is not evidence of the existence of a right of way.

Ordnance Survey maps never show legal property boundaries, nor do they show ownership of physical features.


© Suirbheacht Ordánais Éireann, 2019
© Ordnance Survey Ireland, 2019
www.osi.ie/copyright

LEGEND:
<http://www.osi.ie>
search 'Large Scale Legend'



© This drawing is copyright. No part of this document may be reproduced or transmitted in any form or stored in any retrieval system from the copyright holder, except as agreed for use on a project, for which the document was originally issued.

Rev	Label	Date	Revision Description

DCWNEY		20 Ardara Square, 00287/01 203 0230 info@dcwney.ie	
CLIENT	MSEA Ltd	DATE OF A3	1:1000
PROJECT	DEVELOPMENT AT PROSPECT HOUSE	SCALE	A3
DWG TITLE	SITE LOCATION MAP	PROJECT NO.	020-005
		DATE	15/04/22
		SCALE	PL 010