

Planning Pack Map

SITE LOCATION MAP

APPLICANT: MR. GARY McKEON

Baile na mBráthar
Iochtarach
Friarstown Lower
0.92

Baile na mBráthar
Uachtarach
Friarstown Upper

An Carraigin
Corrageen

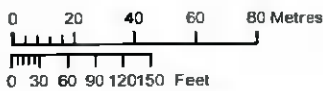
Site Notice Location

SITE
0.54

Open Well

PATRICK JOYCE ASSOCIATES
Consulting Engineers
2 Prospect Grove
Stocking Lane
Rathfarnham, Dublin 16

Knockanteedan
Cnoc an
tSiáin
Glaise
na Muice
Glassamucky



OUTPUT SCALE: 1 2,500



CENTRE
COORDINATES:
ITM 709359.723446

PUBLISHED: 01/04/2022

ORDER NO.: 50259703_1

MAP SERIES:
1 2 500

MAP SHEETS:
3453-C

CAPTURE RESOLUTION:
The map objects are only accurate to the resolution at which they were captured. Output scale is not indicative of data capture scale. Further information is available at <http://www.osi.ie>, search 'Capture Resolution'
LEGEND:
<http://www.osi.ie>, search 'Large Scale Legend'

COMPILED AND PUBLISHED BY:
Ordnance Survey Ireland,
Phoenix Park,
Dublin 8,
Ireland

All rights reserved.
No part of this publication may be copied, reproduced or transmitted in any form or by any means without the prior written permission of the copyright owners.

Ordnance Survey maps never show legal property boundaries, nor do they show ownership of physical features.

© Suirbhéireacht Ordanáis Éireann, 2022
© Ordnance Survey Ireland, 2022
www.osi.ie/copyright

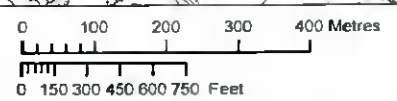
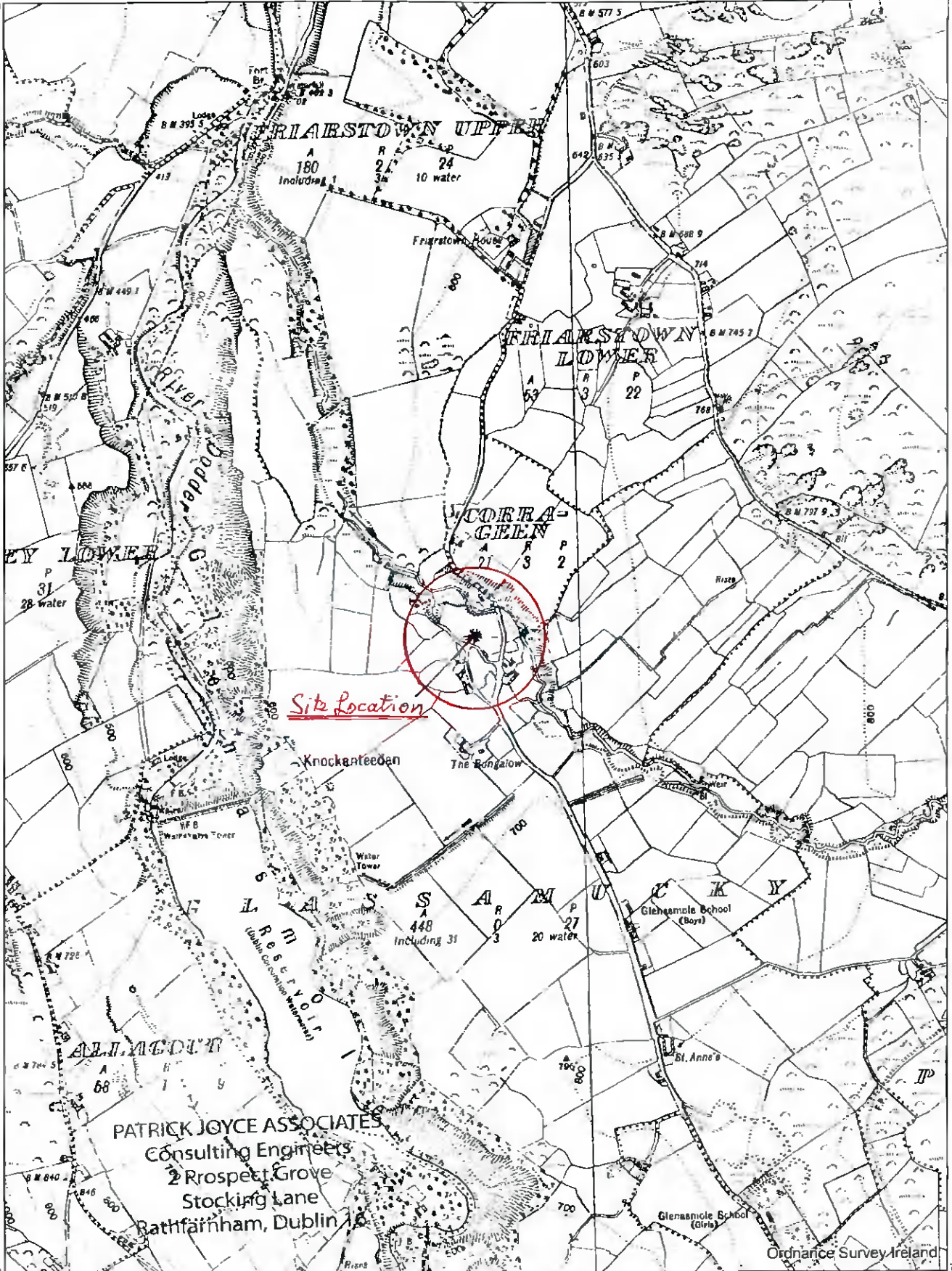
Unauthorised reproduction infringes Ordnance Survey Ireland and Government of Ireland copyright.

The representation on this map of a road, track or footpath is not evidence of the existence of a right of way



Site Location Map

APPLICANT: MR. GARY MCKEON



OUTPUT SCALE: 1 10.560



CENTRE COORDINATES:
ITM 709344,723430

CAPTURE RESOLUTION:
The map objects are only accurate to the resolution at which they were captured. Output scale is not indicative of data capture scale. Further information is available at <http://www.osi.ie>, search 'Capture Resolution'

LEGEND:
<http://www.osi.ie>, search 'Large Scale Legend'

COMPILED AND PUBLISHED BY: All rights reserved.
Ordnance Survey Ireland, No part of this publication may be copied, reproduced or transmitted in any form or by any means without the prior written permission of the copyright owners.
Phoenix Park,
Dublin 8,
Ireland.

Ordnance Survey maps never show legal property boundaries, nor do they show ownership of physical features

PUBLISHED: 09/03/2022
ORDER NO.: 50255377_1
MAP SERIES: 6 Inch Raster
6 Inch Raster
6 Inch Raster
MAP SHEETS: DN024+024A
DN025
VVW002

Unauthorised reproduction infringes Ordnance Survey Ireland and Government of Ireland copyright.

The representation on this map of a road, track or footpath is not evidence of the existence of a right of way.

© Surbhéireacht Ordánais Éireann, 2022
© Ordnance Survey Ireland, 2022
www.osi.ie/copyright

Date: March 2022

