

Planning Pack Map



CENTRE COORDINATES:
ITM 711595,729330

PUBLISHED: 28/05/2022
ORDER NO.: 50271187_1

MAP SERIES: 1:1,000
MAP SHEETS: 3327-25

COMPILED AND PUBLISHED BY:
Ordnance Survey Ireland,
Phoenix Park,
Dublin 8,
Ireland.

Unauthorised reproduction
infringes Ordnance Survey Ireland
and Government of Ireland
copyright.

All rights reserved.
No part of this publication may
be copied, reproduced
or transmitted in any form
or by any means without the prior
written permission of
the copyright owners.

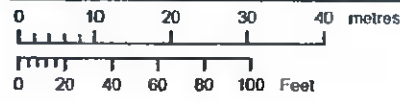
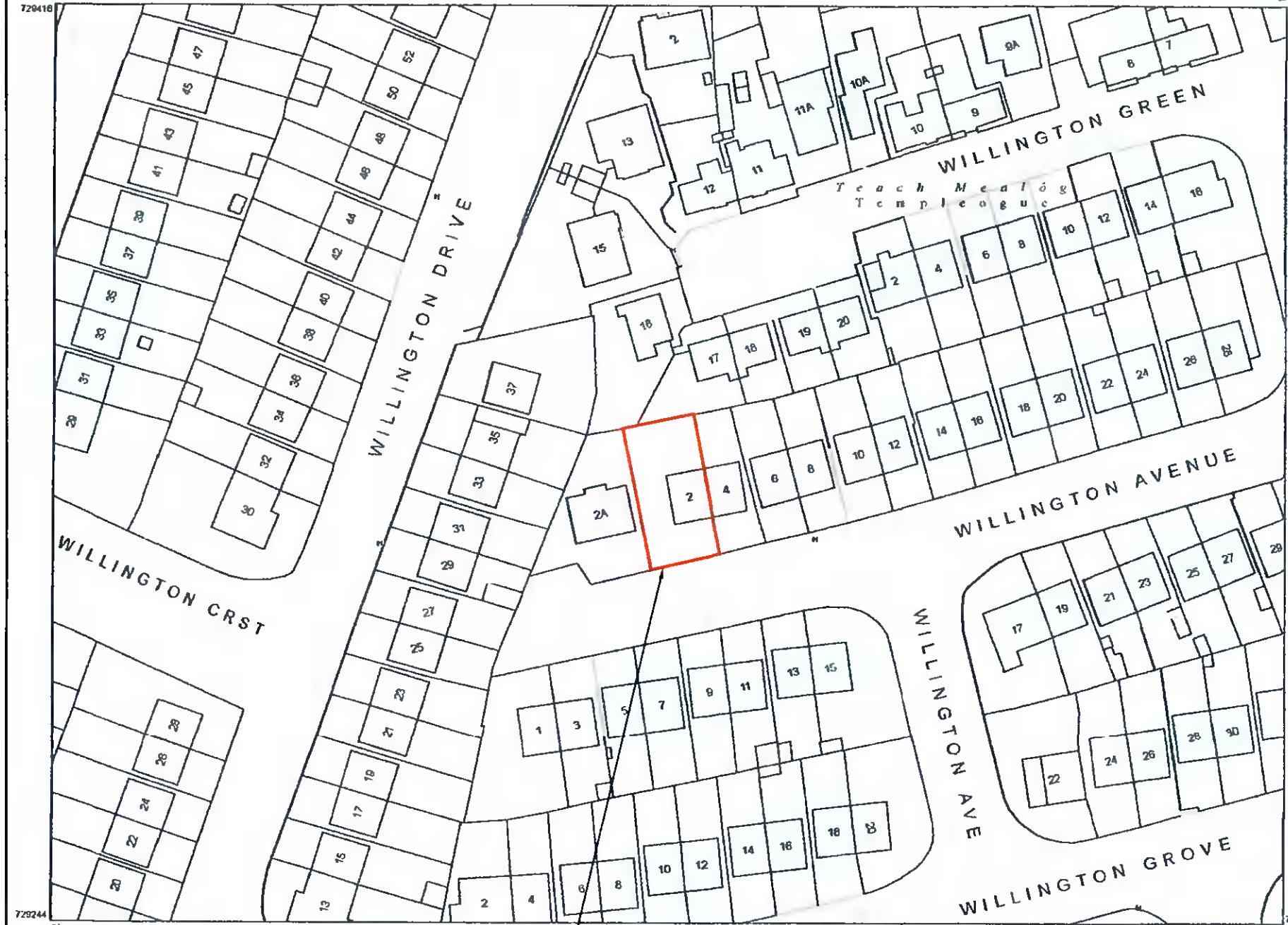
The representation on this map
of a road, track or footpath
is not evidence of the existence
of a right of way.

Ordnance Survey maps
never show legal property
boundaries, nor do they
show ownership of
physical features.

© Suirbhéireacht Ordnáis Éireann,
2022
© Ordnance Survey Ireland, 2022
www.osi.ie/copyright

LEGEND:
<http://www.osi.ie>
Search 'Large Scale Legend'

LEGEND:
— SITE BOUNDARY



OUTPUT SCALE: 1:1,000

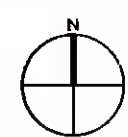
CAPTURE RESOLUTION:
The map objects are only accurate to the
resolution at which they were captured.
Output scale is not indicative of data capture scale.
Further information is available at
<http://www.osi.ie>, search 'Capture Resolution'



POSITION OF
SITE NOTICE

1 SITE LOCATION/ OS MAP
PL01

SCALE 1:1000



"COPYRIGHT AND OWNERSHIP OF THIS DRAWING IS VESTED IN THE AUTHOR WHOSE PRIOR WRITTEN CONSENT IS REQUIRED FOR ITS USE, REPRODUCTION OR FOR PUBLICATION TO ANY THIRD PARTY. ALL RIGHTS RESERVED BY THE LAW OF COPYRIGHT AND BY INTERNATIONAL COPYRIGHT CONVENTIONS ARE RESERVED TO THE AUTHOR AND MAY BE PROTECTED BY COURT PROCEEDINGS FOR DAMAGES AND/OR INJUNCTIONS AND COSTS"
FOR PLANNING PURPOSES ONLY. NOT FOR CONSTRUCTION.
DO NOT SCALE DRAWING.

PROJECT
2 WILLINGTON AVENUE, DUBLIN 6W
CLIENT
TERESA WALL

DRWG. TITLE
SITE LOCATION/ OS MAP
STATUS
PLANNING

LEVELS RELATE TO TBM (TEMPORARY BENCH MARK)

SCALE 1:1000 @A3	DATE 03-06-22	REV. -
JOB NO. 2201	DRWG NO. PL01	
	DRWN BY. A.P.	