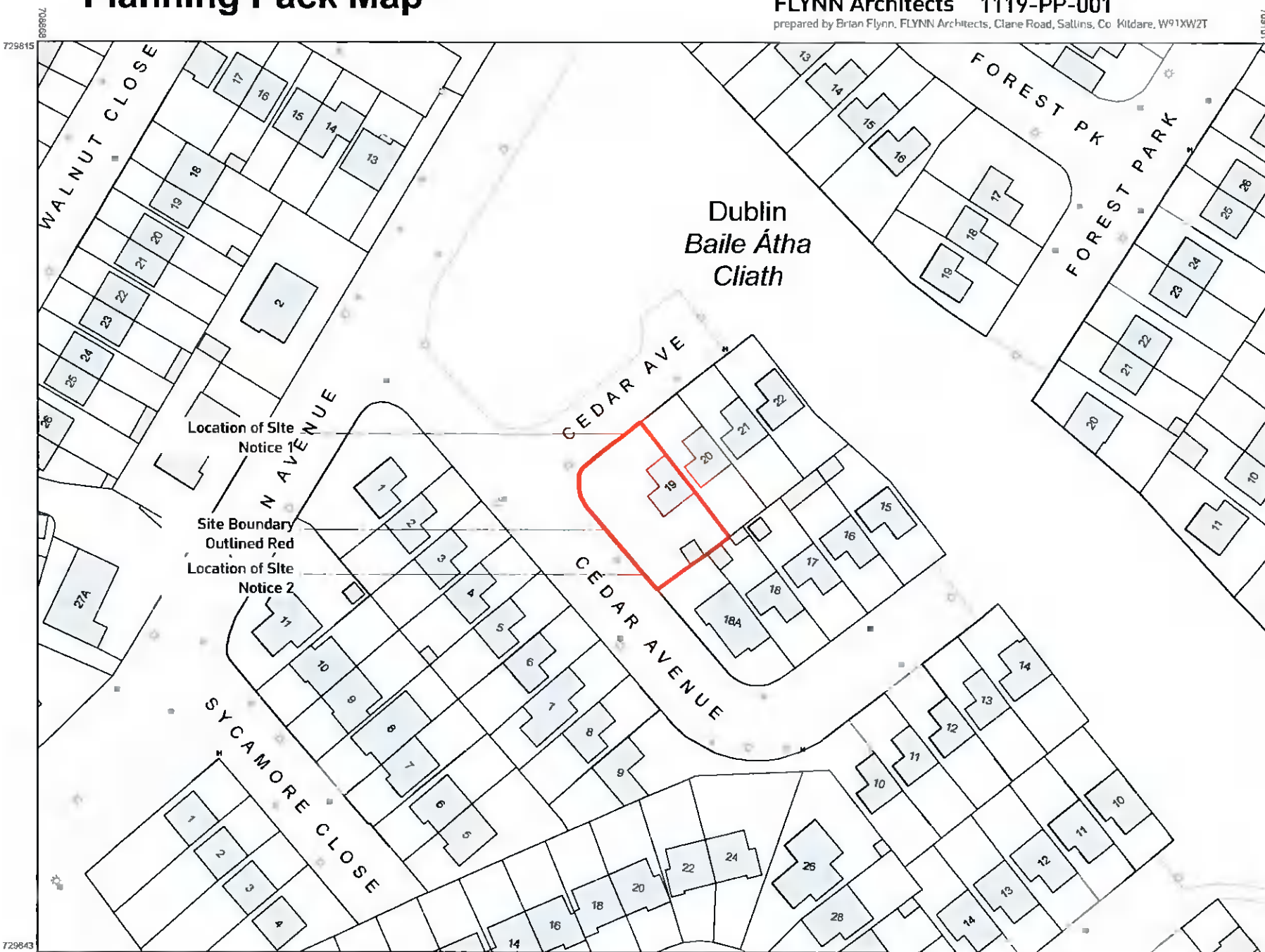


Planning Pack Map

FLYNN Architects 1119-PP-001

prepared by Brian Flynn, FLYNN Architects, Clane Road, Sallins, Co. Kildare, W91XW2T



Dublin
Baile Átha
Cliath

CENTRE COORDINATES:
ITM 708985,729729

PUBLISHED: 11/03/2022
ORDER NO.: 50255994_1

MAP SERIES: 1:1,000
MAP SHEETS: 3327-17

COMPILED AND PUBLISHED BY:
Ordnance Survey Ireland,
Phoenix Park,
Dublin 8,
Ireland.

Unauthorised reproduction infringes Ordnance Survey Ireland and Government of Ireland copyright.

All rights reserved.
No part of this publication may be copied, reproduced or transmitted in any form or by any means without the prior written permission of the copyright owners.

The representation on this map of a road, track or footpath is not evidence of the existence of a right of way.

Ordnance Survey maps never show legal property boundaries, nor do they show ownership of physical features

© Suirbhéireacht Ordanáis Éireann, 2022

© Ordnance Survey Ireland, 2022
www.osi.ie/copyright

LEGEND:
<http://www.osi.ie>,
search 'Large Scale Legend'



OUTPUT SCALE: 1:1,000

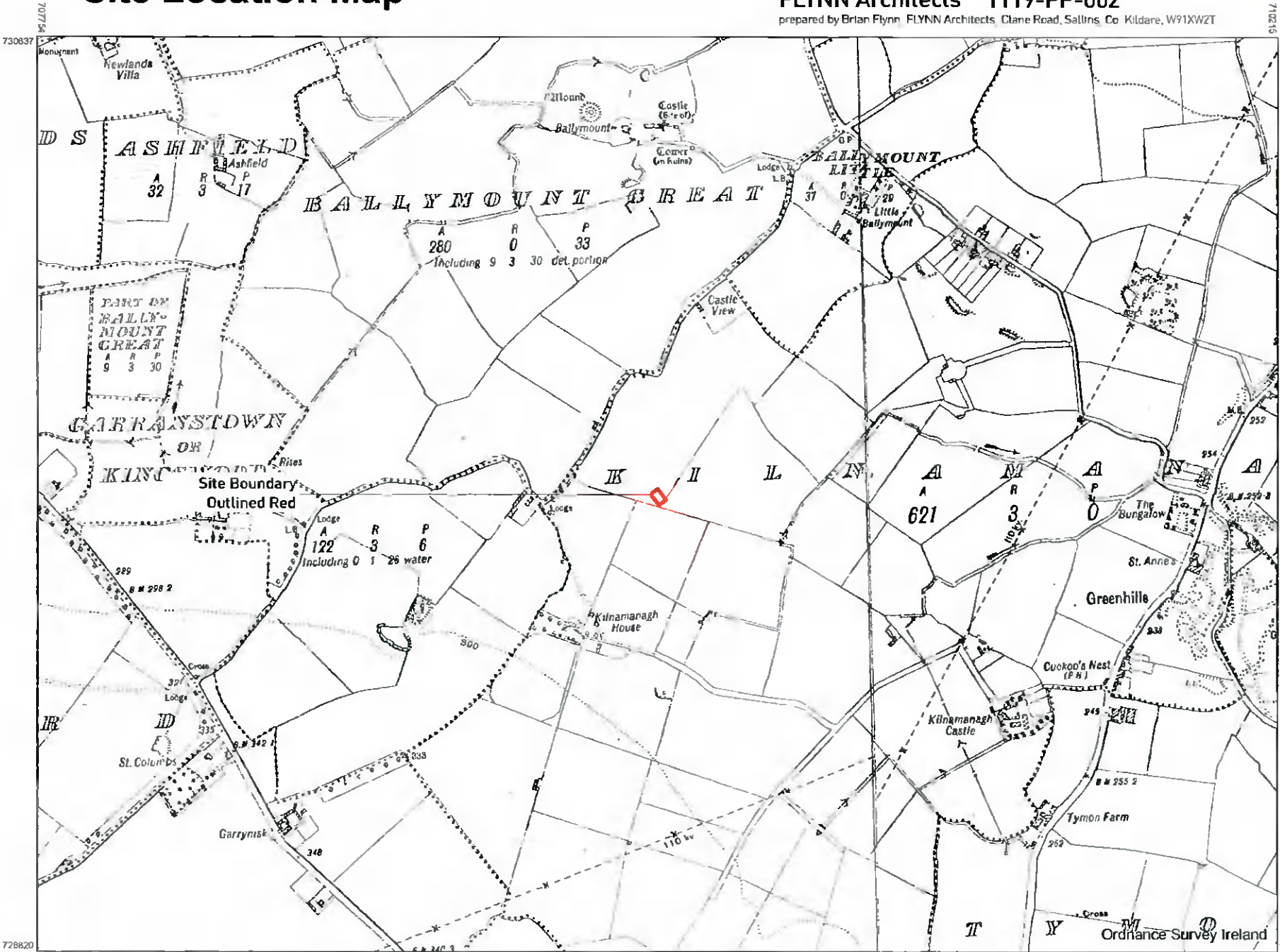
CAPTURE RESOLUTION:
The map objects are only accurate to the resolution at which they were captured.
Output scale is not indicative of data capture scale.
Further information is available at:
<http://www.osi.ie>, search 'Capture Resolution'



Site Location Map

FLYNN Architects 1119-PP-002

prepared by Brian Flynn FLYNN Architects, Clane Road, Sallins, Co. Kildare, W91XWZT



CENTRE COORDINATES:
ITM 708985,729729

PUBLISHED: 11/03/2022
ORDER NO.: 50255994_1

MAP SERIES: 6 Inch Raster
MAP SHEETS: DN021, DN022

COMPILED AND PUBLISHED BY:
Ordnance Survey Ireland,
Phoenix Park,
Dublin 8,
Ireland.

Unauthorised reproduction infringes Ordnance Survey Ireland and Government of Ireland copyright

All rights reserved
No part of this publication may be copied, reproduced or transmitted in any form or by any means without the prior written permission of the copyright owners.

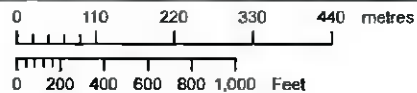
The representation on this map of a road, track or footpath is not evidence of the existence of a right of way.

Ordnance Survey maps never show legal property boundaries, nor do they show ownership of physical features.

© Suirbhéireacht Ordanáis Éireann, 2022

© Ordnance Survey Ireland, 2022
www.osi.ie/copyright

LEGEND:
<http://www.osi.ie>;
search 'Large Scale Legend'



OUTPUT SCALE: 1:10,560

CAPTURE RESOLUTION:
The map objects are only accurate to the resolution at which they were captured. Output scale is not indicative of data capture scale. Further information is available at <http://www.osi.ie>, search 'Capture Resolution'

