

Planning Pack Map

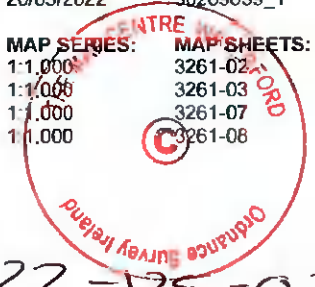


CENTRE COORDINATES:
ITM 705480.734451

PUBLISHED: 20/05/2022 **ORDER NO.:** 50269639_1

MAP SERIES: 1:1,000
1:1,000
1:1,000
1:1,000

MAP SHEETS: 3261-02
3261-03
3261-07
3261-08



22-125-02

COMPILED AND PUBLISHED BY:
Ordnance Survey Ireland,
Phoenix Park,
Dublin 8,
Ireland.

Unauthorised reproduction infringes Ordnance Survey Ireland and Government of Ireland copyright.

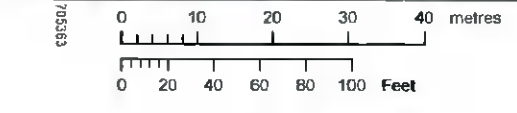
All rights reserved
No part of this publication may be copied, reproduced or transmitted in any form or by any means without the prior written permission of the copyright owners.

The representation on this map of a road, track or footpath is not evidence of the existence of a right of way.

Ordnance Survey maps never show legal property boundaries, nor do they show ownership of physical features.

© Suirbhéireacht Ordanáis Éireann, 2022
© Ordnance Survey Ireland, 2022
www.osi.ie/copyright

LEGEND:
http://www.osi.ie, search 'Large Scale Legend'



OUTPUT SCALE: 1:1,000

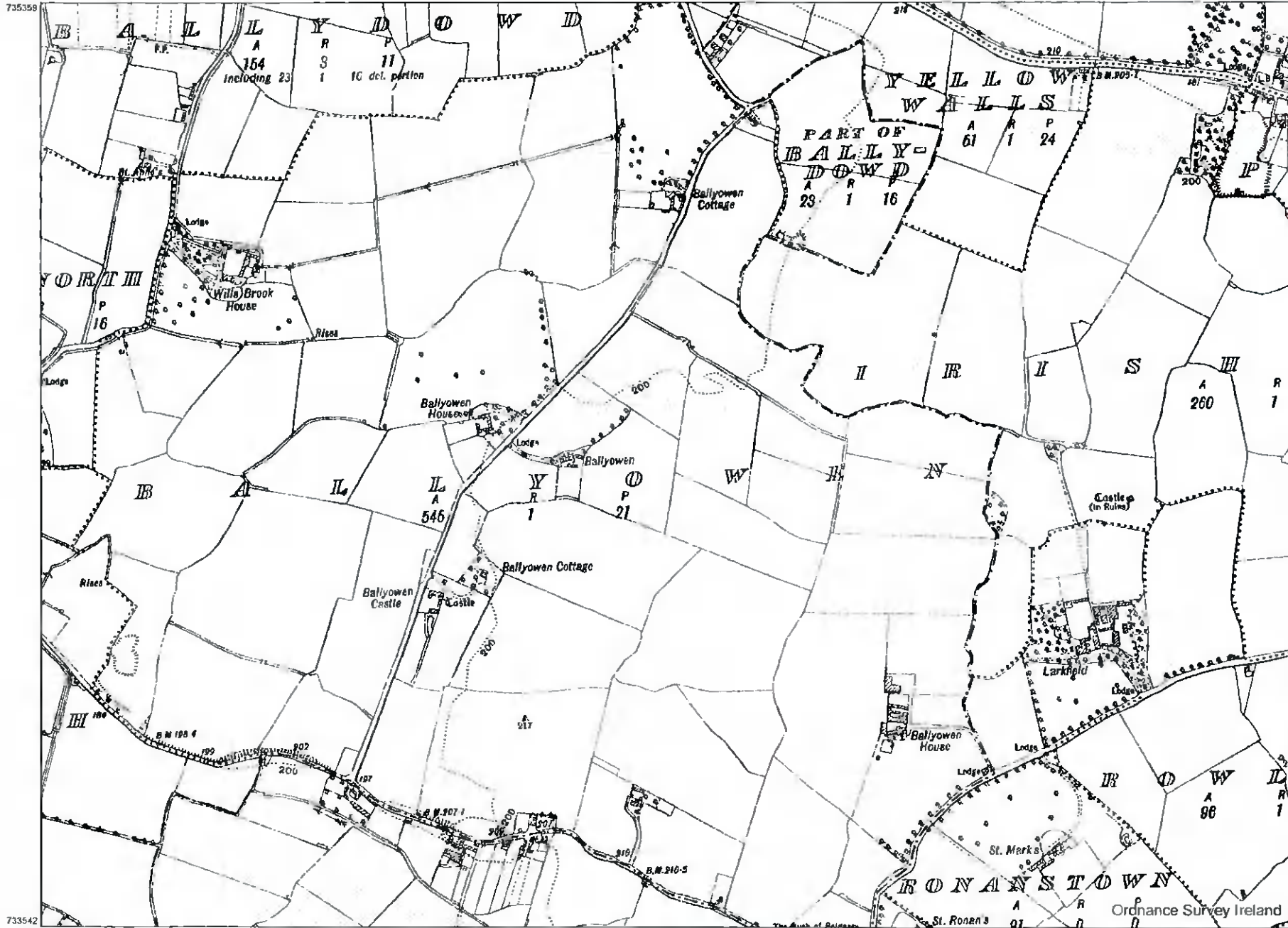
CAPTURE RESOLUTION:
The map objects are only accurate to the resolution at which they were captured
Output scale is not indicative of data capture scale
Further information is available at
http://www.osi.ie, search 'Capture Resolution'



705363
734537
734365
705363

705396
734537
734365
705396

Site Location Map



CENTRE COORDINATES:
 ITM 705480,734451
PUBLISHED: 20/05/2022
ORDER NO.: 50289639_1
MAP SERIES: 6 Inch Raster
MAP SHEETS: DN017



20-125-01

COMPILED AND PUBLISHED BY:
 Ordnance Survey Ireland,
 Phoenix Park,
 Dublin 8,
 Ireland.

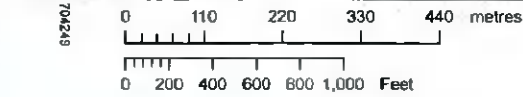
Unauthorised reproduction
 infringes Ordnance Survey Ireland
 and Government of Ireland
 copyright.

All rights reserved.
 No part of this publication may
 be copied, reproduced
 or transmitted in any form
 or by any means without the prior
 written permission of
 the copyright owners.

The representation on this map
 of a road, track or footpath
 is not evidence of the existence
 of a right of way.

Ordnance Survey maps
 never show legal property
 boundaries, nor do they
 show ownership of
 physical features

© Suirbhéireacht Ordanáis Éireann,
 2022
 © Ordnance Survey Ireland, 2022
 www.osi.ie/copyright



OUTPUT SCALE: 1:10,560

CAPTURE RESOLUTION:
 The map objects are only accurate to the
 resolution at which they were captured.
 Output scale is not indicative of data capture scale
 Further information is available at:
<http://www.osi.ie>, search 'Capture Resolution'



LEGEND:
<http://www.osi.ie>
 search 'Large Scale Legend'