



HAZARD IDENTIFICATION LEGEND.

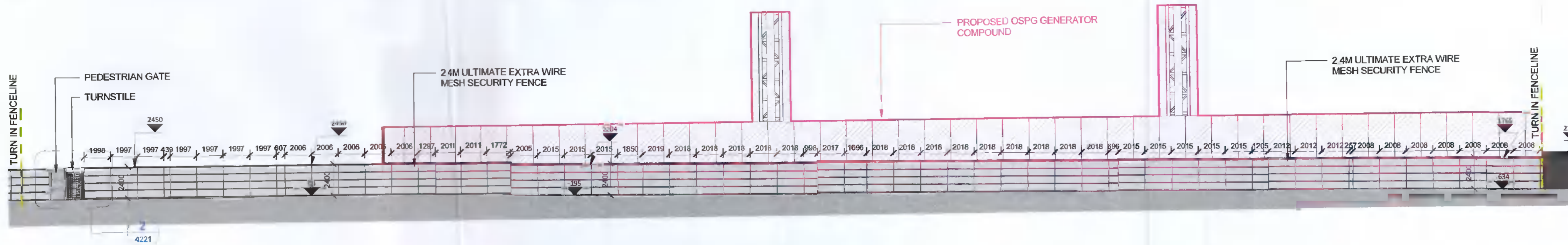
HAZARD IDENTIFICATION (if none state 'none relevant')	CONTROL AND MITIGATION MEASURES

NOTE: Hazards listed above are only those considered significant risks and:

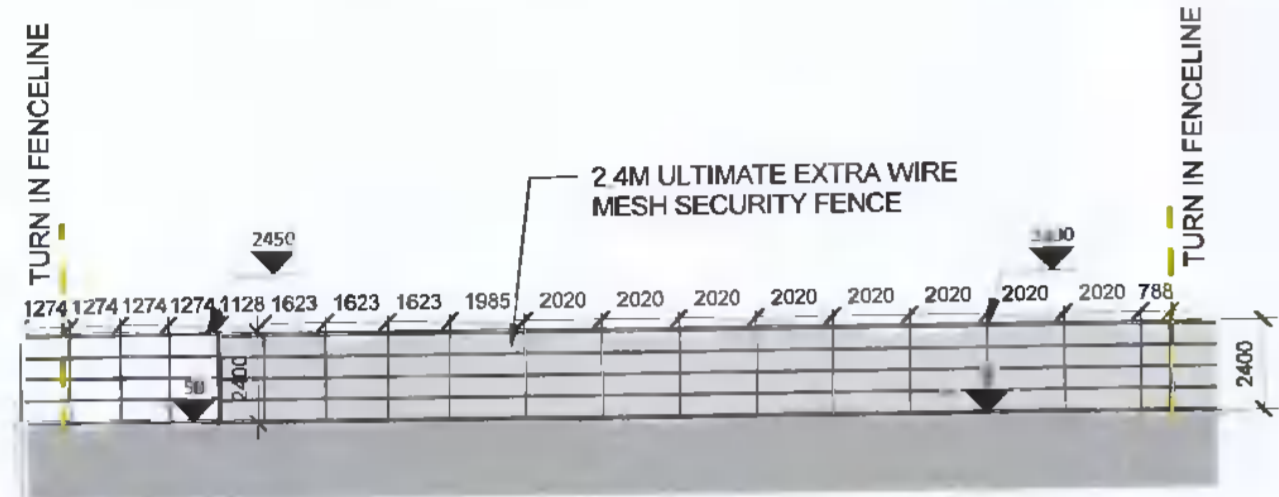
- a) not likely to be obvious to a competent contractor or other designers;
- b) unusual; or
- c) likely to be difficult to manage effectively

LEGEND

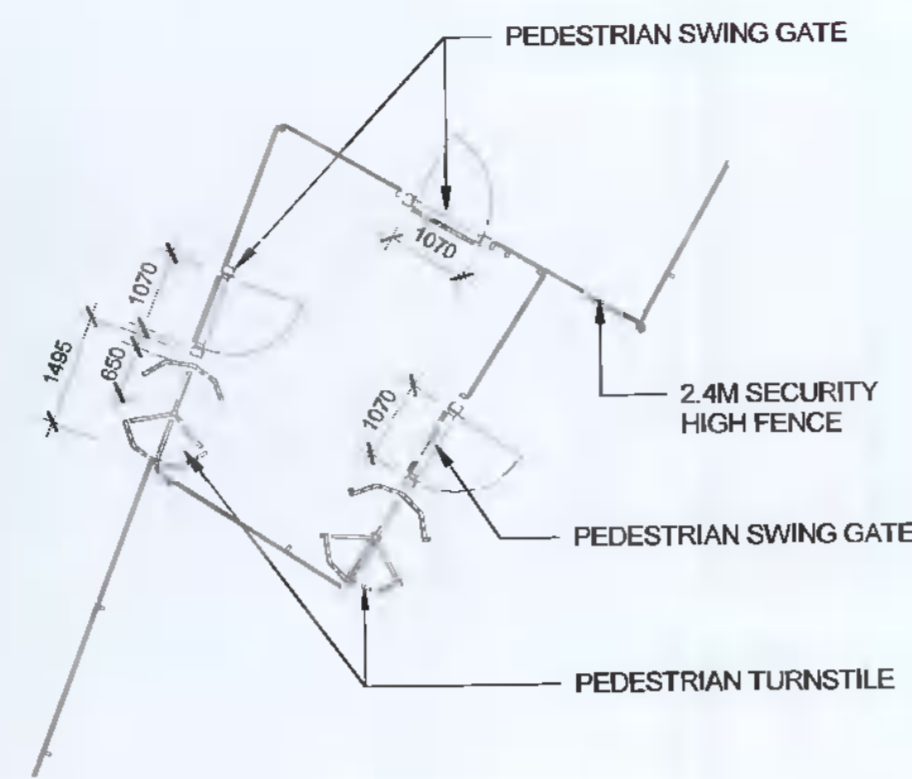
- SITE BOUNDARY - AREA SUBJECT TO THIS PLANNING APPLICATION
- AREA IN OWNERSHIP OF THE CLIENT - PERMITTED UNDER PLANNING REG REF. SD21A/0186
- OUTLINE OF DB8 AS PREVIOUSLY PERMITTED - AREA OF DB8 AS PREVIOUS PLANNING APPLICATION
- OUTLINE OF PROPOSED GENERATOR COMPOUND - AREA OF GENERATOR COMPOUND



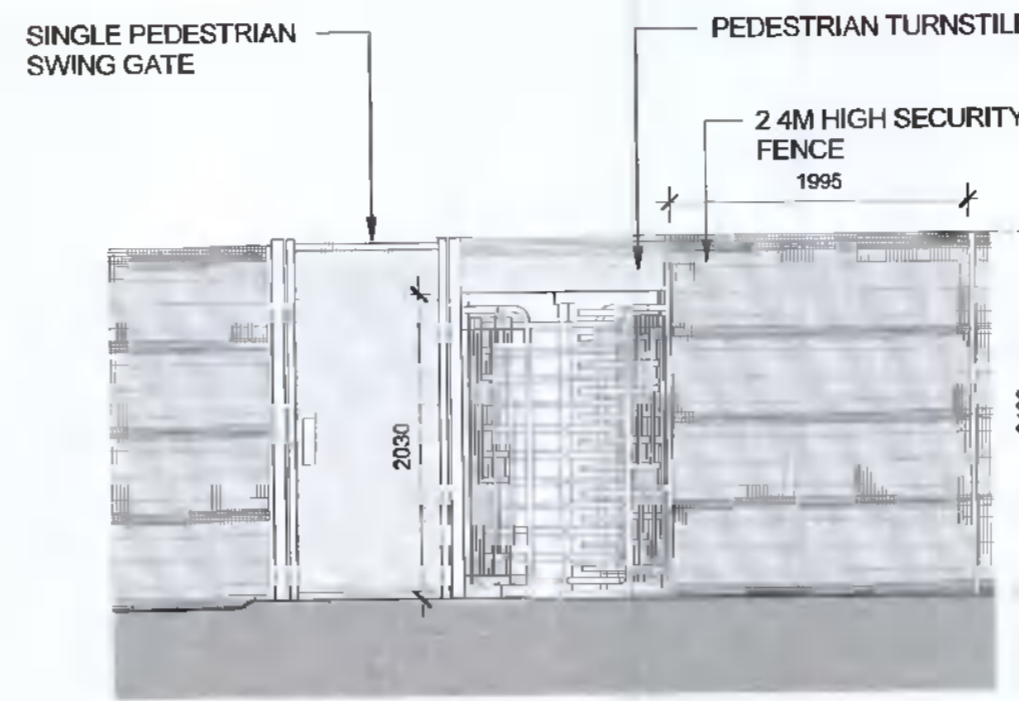
5 ELEVATION 5
1 : 200



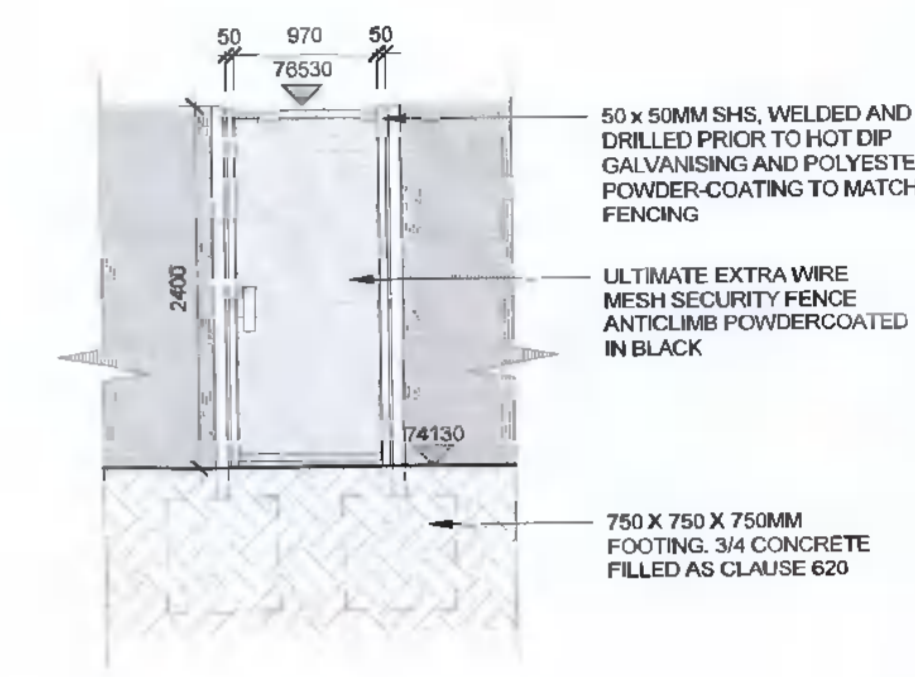
6 ELEVATION 6
1 : 200




1 PEDESTRIAN ENTRANCE
1 : 100



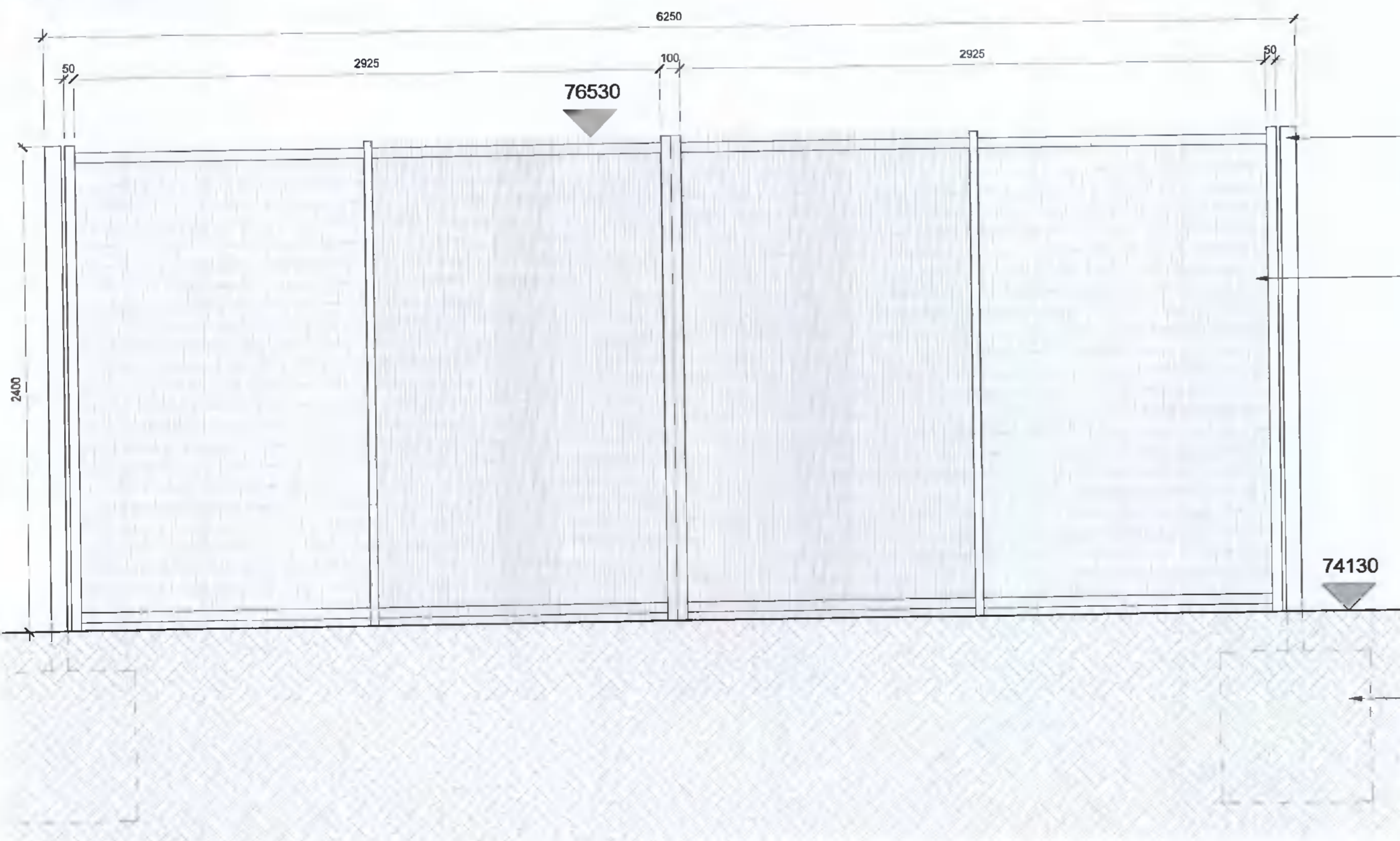
2 PEDESTRIAN ENTRANCE
1 : 50



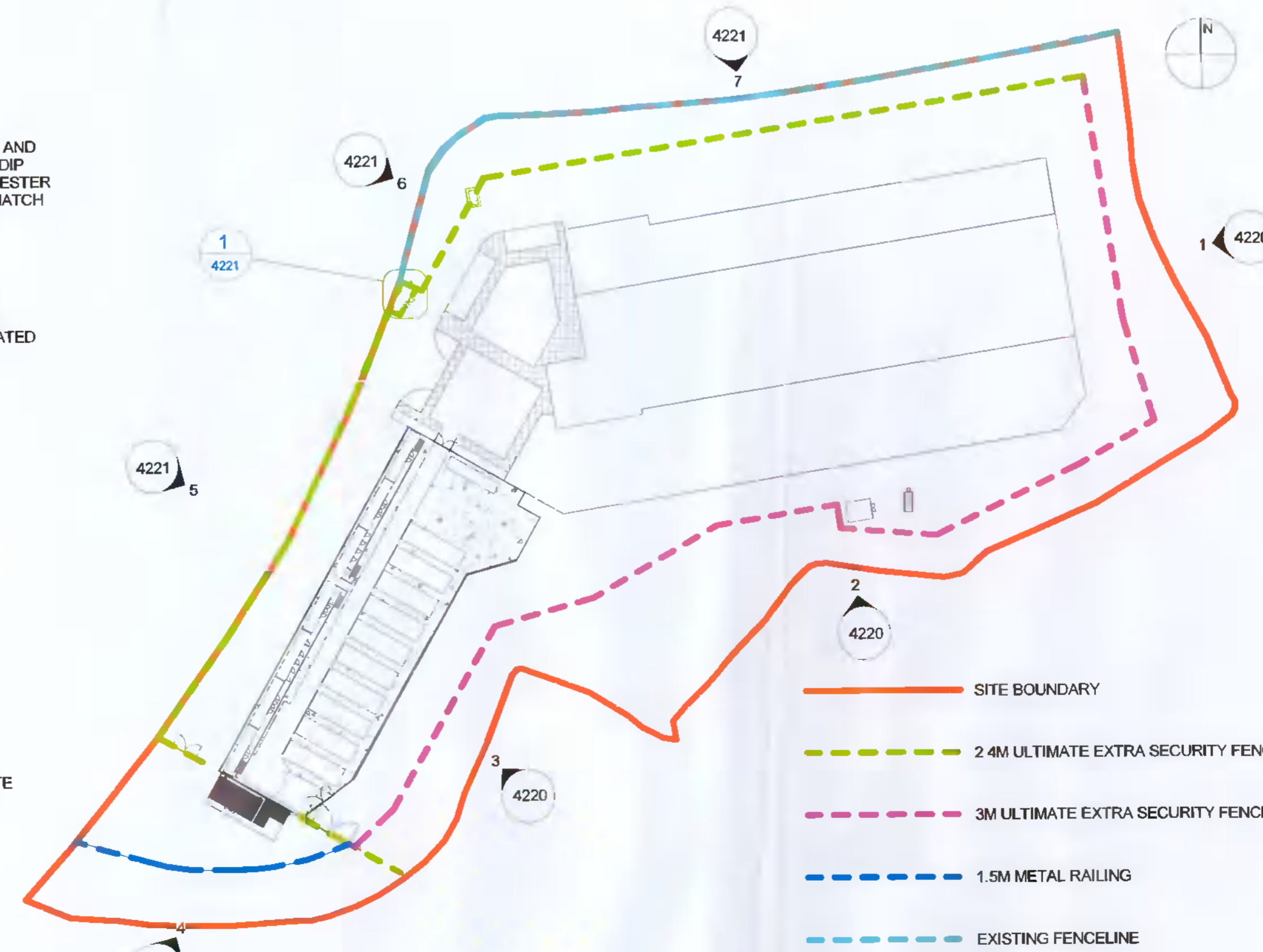
3 SINGLE GATE ELEVATION
1 : 50



7 ELEVATION 7
1 : 200



4 DOUBLE GATE ELEVATION
1 : 200



REV	DATE	DESCRIPTION	DWN	CHK	APP
P02	2022-05-25	Revised Issue For Planning	KOH	MB	JS
P01	2021-06-16	Issued for Planning	MCN	MB	JS

Key:

Project:
Equinix DB081
Drawing Title:
Proposed Fencing 2

Drawing Number:
DB080-RKD-ZZ-XX-DR-A-ZZZZ-4221
Scale: Paper Size: Purpose: Revision:
As indicated A1 S4 P02



50 Northumberland Rd
Ballsbridge, Dublin 4
D04 WP89, Ireland
+353 1 668 1055
mail@rkd.ie
rkd.ie