


**1 ELEVATION 1**  
1: 200



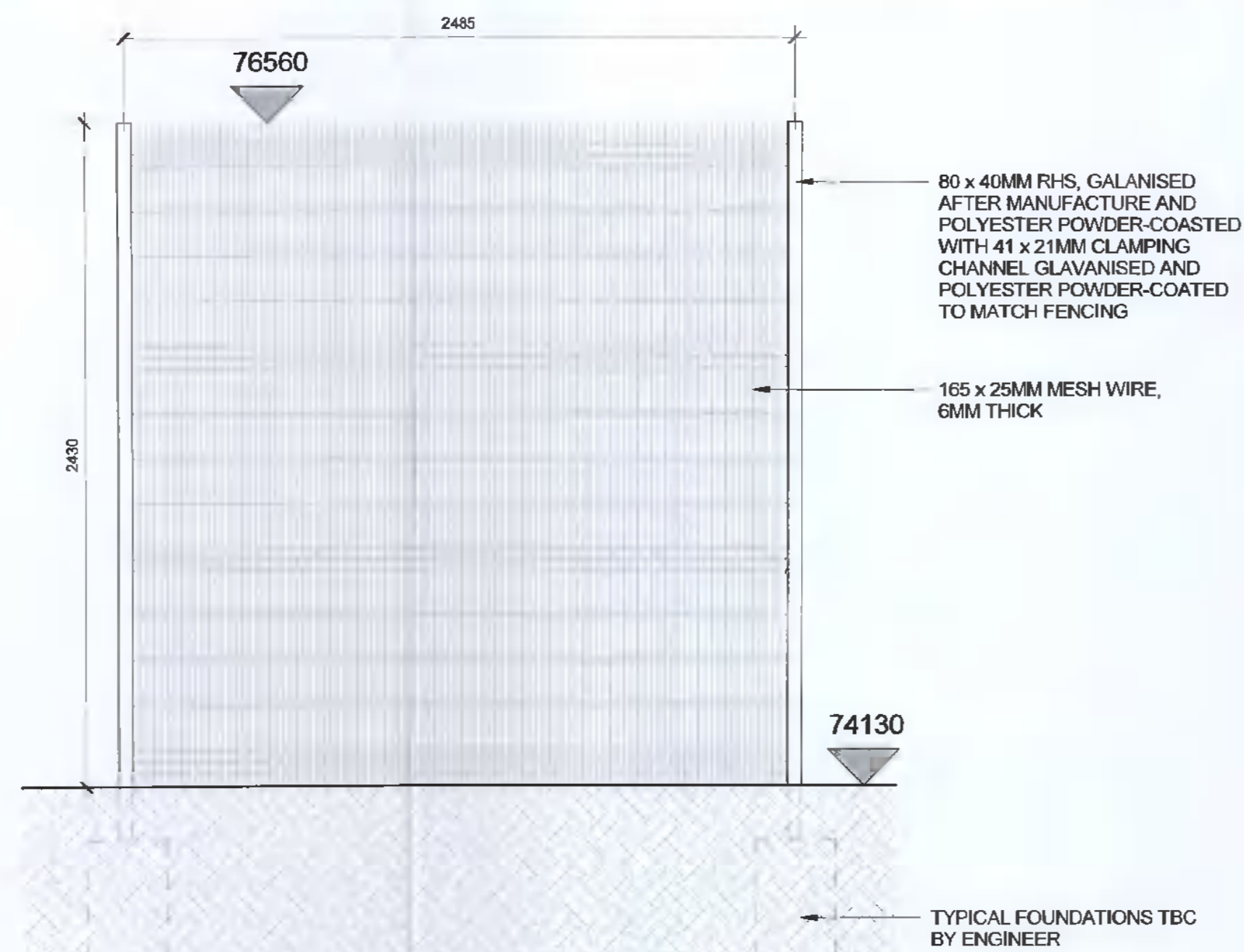
**2 ELEVATION 2**  
1: 200



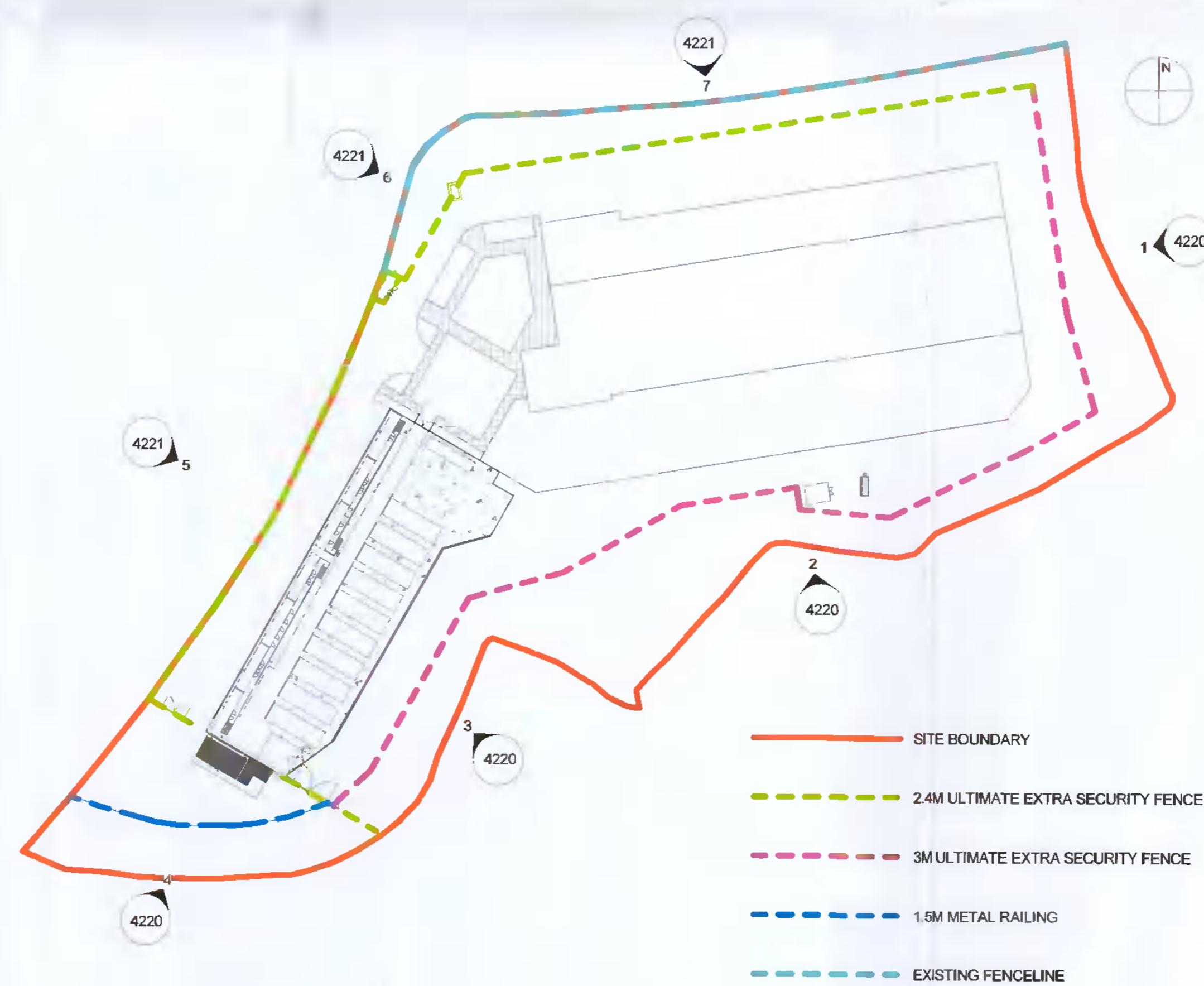
**3 ELEVATION 3**  
1: 200



**4 ELEVATION 4**  
1: 200



**BOUNDARY FENCE ELEVATION**  
1: 20



Client:



HAZARD IDENTIFICATION LEGEND

HAZARD IDENTIFICATION (if none state 'none relevant')	CONTROL AND MITIGATION MEASURES

NOTE:

Hazards listed above are only those considered significant risks and:  
 a) not likely to be obvious to a competent contractor or other designers;  
 b) unusual; or  
 c) likely to be difficult to manage effectively

LEGEND

- SITE BOUNDARY - AREA SUBJECT TO THIS PLANNING APPLICATION
- AREA IN OWNERSHIP OF THE CLIENT - PERMITTED UNDER PLANNING REG REF. SD21A/0186
- OUTLINE OF DBS AS PREVIOUSLY PERMITTED - AREA OF DBS AS PREVIOUS PLANNING APPLICATION
- OUTLINE OF PROPOSED GENERATOR COMPOUND - AREA OF GENERATOR COMPOUND

P02	2022-05-25	Revised Issue For Planning	KCH	MB	JS
P01	2021-05-16	Issued for Planning	KCH	MB	JS
REV	DATE	DESCRIPTION	DWN	CHK	APP

Key:

Project:  
Equinix DB081

Drawing Title:  
Proposed Fencing 1

Drawing Number:  
DB080-RKD-ZZ-XX-DR-A-ZZZZ-4220

Scale: Paper Size: Purpose: Revision:  
As indicated A1 S4 P02



59 Northumberland Rd  
Ballisbridge, Dublin 4  
D04 VFP8, Ireland  
+353 1 668 1055  
mail@rkd.ie  
rkd.ie