

ADDERIG PHASE 2 (GRANTED)

ADDERIG PHASE 1 (GRANTED)

ADAMSTOWN WAY

Flexible use at ground floor



SUBJECT OF FUTURE PHASE

INDICATIVE APARTMENT BUILDING CAR PARK ENTRANCE

BUS TURNING CIRCLE REFER TO TRAFFIC CONSULTANT'S DRAWINGS FOR MORE INFORMATION

RED LINE INCREASED TO INCLUDE HEDGEROW FOR MITIGATION PURPOSES

BUS LAY-BYS REFER TO TRAFFIC CONSULTANT'S DRAWINGS FOR MORE INFORMATION

BUS LAY-BYS REFER TO TRAFFIC CONSULTANT'S DRAWINGS FOR MORE INFORMATION

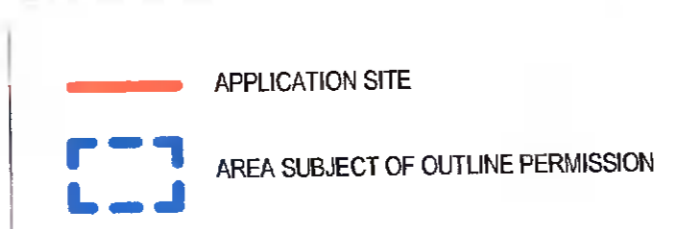
Flexible use at ground floor

SUBJECT OF FUTURE PHASE


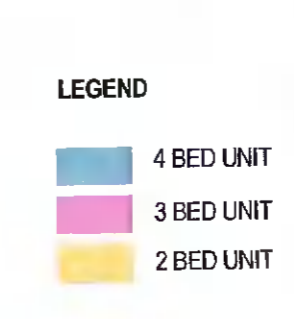
Note: To be read in conjunction with Landscape Architects plans and details & Traffic Consultant information

1 SITE LAYOUT PLAN Scale: 1:500

REV	DATE	DESCRIPTION	BY
1	27/04/2022	Issued for Planning	



Dimensions to individual unit types are shown on the Unit Type drawings



PLANNING

Client: Adamstown Station & Boulevard Ltd.
 Project: ADAMSTOWN BOULEVARD - PHASE 1
 Title: PROPOSED SITE LAYOUT PLAN

1238-MDO-ZZ-XX-DR-A-05002

Scale: As indicated @ A0 Current Rev: 1 Project No: 1238

MC CAULLEY DAYE O'CONNELL ARCHITECTS
 11 Merrion Square, Dublin 2, Ireland
 Telephone: +353 (0)1 400 4171
 info@mcd.ie | www.mcd.ie