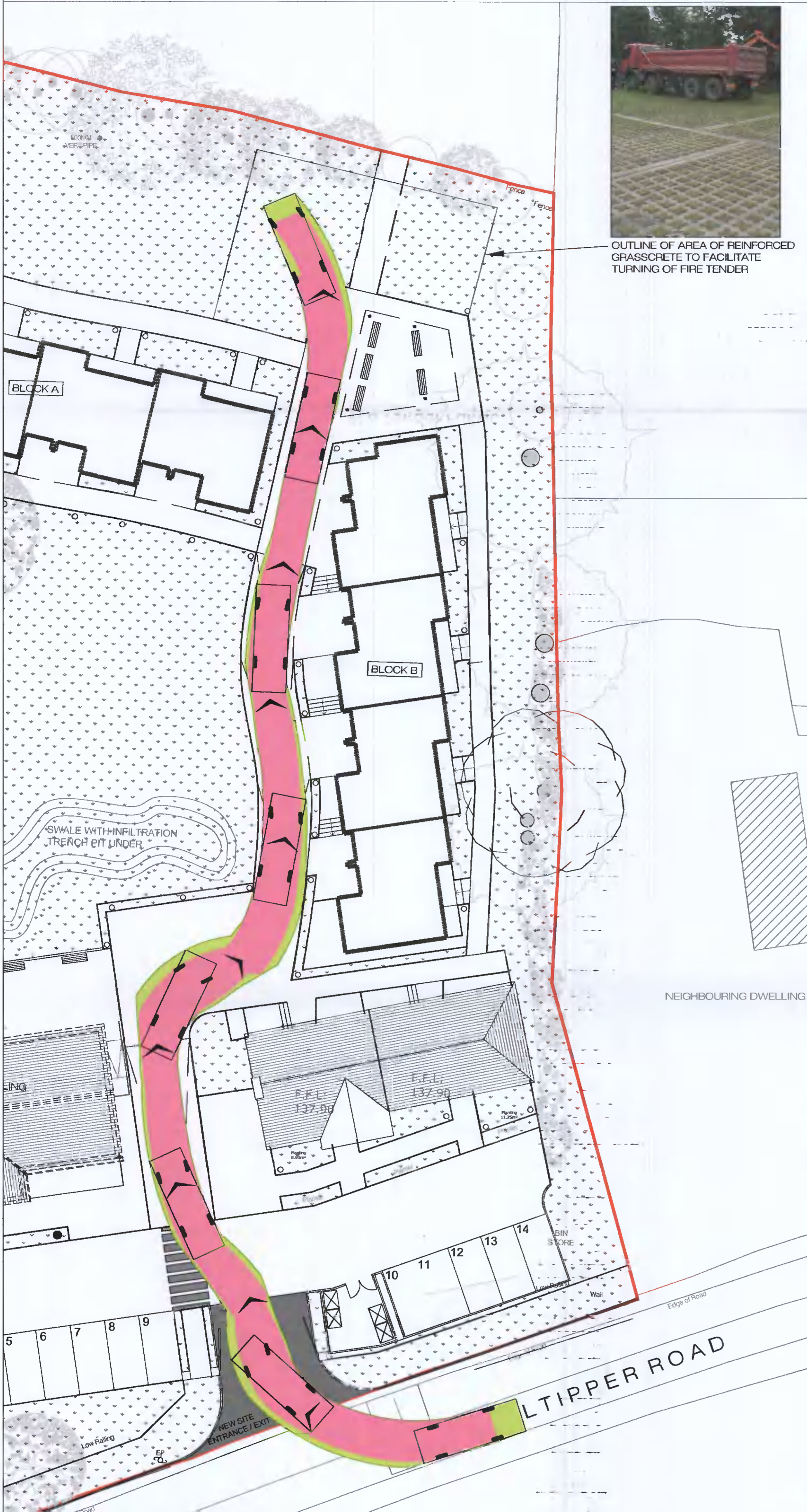


USE FIGURED DIMENSIONS ONLY

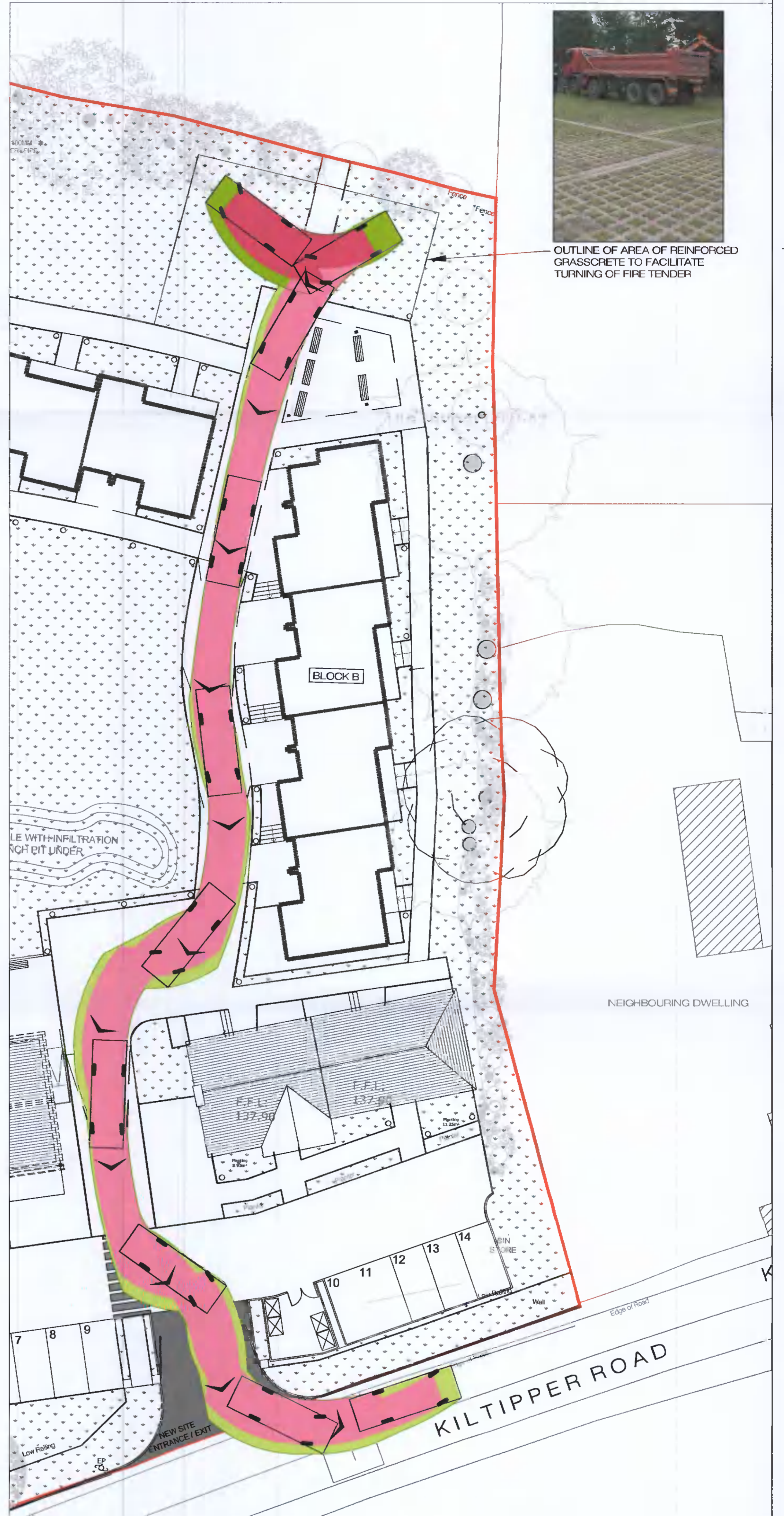
ALL DIMENSIONS TO BE CHECKED BY THE CONTRACTOR ON SITE. ANY ERRORS OR DISCREPANCIES TO BE REPORTED TO THE ENGINEER IN CHARGE.

NOTES

1. THIS DRAWING TO BE READ IN CONJUNCTION WITH ALL RELEVANT ARCHITECTS AND ENGINEERS DRAWINGS.



OUTLINE OF AREA OF REINFORCED GRASSCRETE TO FACILITATE TURNING OF FIRE TENDER



OUTLINE OF AREA OF REINFORCED GRASSCRETE TO FACILITATE TURNING OF FIRE TENDER



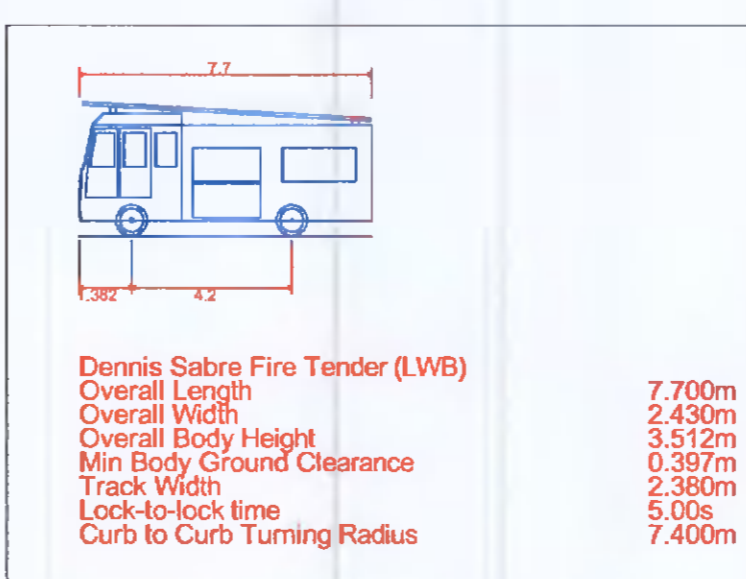
Site Entrance Auto Track
Fire Tender Path-01
SCALE 1:200



Site Exit Auto Track
Fire Tender Path-02
SCALE 1:200

AutoTrack Legend:

- Vehicle wheels impact driving forward.
- Vehicle body impact driving forward.
- Vehicle wheels impact in reverse.
- Vehicle body impact in reverse.
- Vehicle direction driving forward.
- Vehicle direction in reverse.



Rev.	Date	Description	By	Check
PL2	13/05/22	ISSUED FOR PLANNING (A1)	C.W.	N.I.
PL1	28/02/22	ISSUED FOR PLANNING (A1)	C.W.	N.I.

THIS DRAWING IS COPYRIGHT ©
NO PART OF THIS DRAWING MAY BE REPRODUCED IN ANY FORM OR STORED IN ANY RETRIEVAL SYSTEM OF ANY NATURE WITHOUT THE WRITTEN PERMISSION OF MCR CONSULTING ENGINEERS EXCEPT AS AGREED FOR USE ON THE PROJECT FOR WHICH THE DRAWING WAS ORIGINALLY ISSUED.

PLANNING

Project Name: KILTIPPER ROAD
Drawing Title: LAYOUT SHOWING TRACKING FOR FIRE TENDER
Architect: FITZGERALD KAVANAGH
Client: PMVT

Drawn: LCB
Checked: NI
Approved: NI

Scale: 1:200 @ A1

M C R A E
CONSULTING ENGINEERS

FIRE, CIVIL & STRUCTURAL
CONSULTING ENGINEERS

REAR 68 ARBOURFIELD TERRACE,
DUNDURUM BUSINESS PARK, DUBLIN 14
TEL: 01 296 2598
INFO@MCEENGINEERS
WWW.MCEENGINEERS

Project No:	Originator:	Volume:	Level:	Type:	Role:	Number:	Rev:
5565	MCE	XX	XX	DR	C	0005	PL2