

Planning Pack Map




National Mapping Agency

CENTRE COORDINATES:
ITM 711568,726155

PUBLISHED: 28/04/2022 **ORDER NO.:** 50264358_1

MAP SERIES: L4 MAP SHEETS: 3390-25



COMPILED AND PUBLISHED BY:
Ordnance Survey Ireland,
Phoenix Park,
Dublin 8,
Ireland.

Unauthorised reproduction
infringes Ordnance Survey Ireland
and Government of Ireland
copyright.

All rights reserved.
No part of this publication may
be copied, reproduced
or transmitted in any form
or by any means without the prior
written permission of
the copyright owners.

The representation on this map
of a road, track or footpath
is not evidence of the existence
of a right of way.

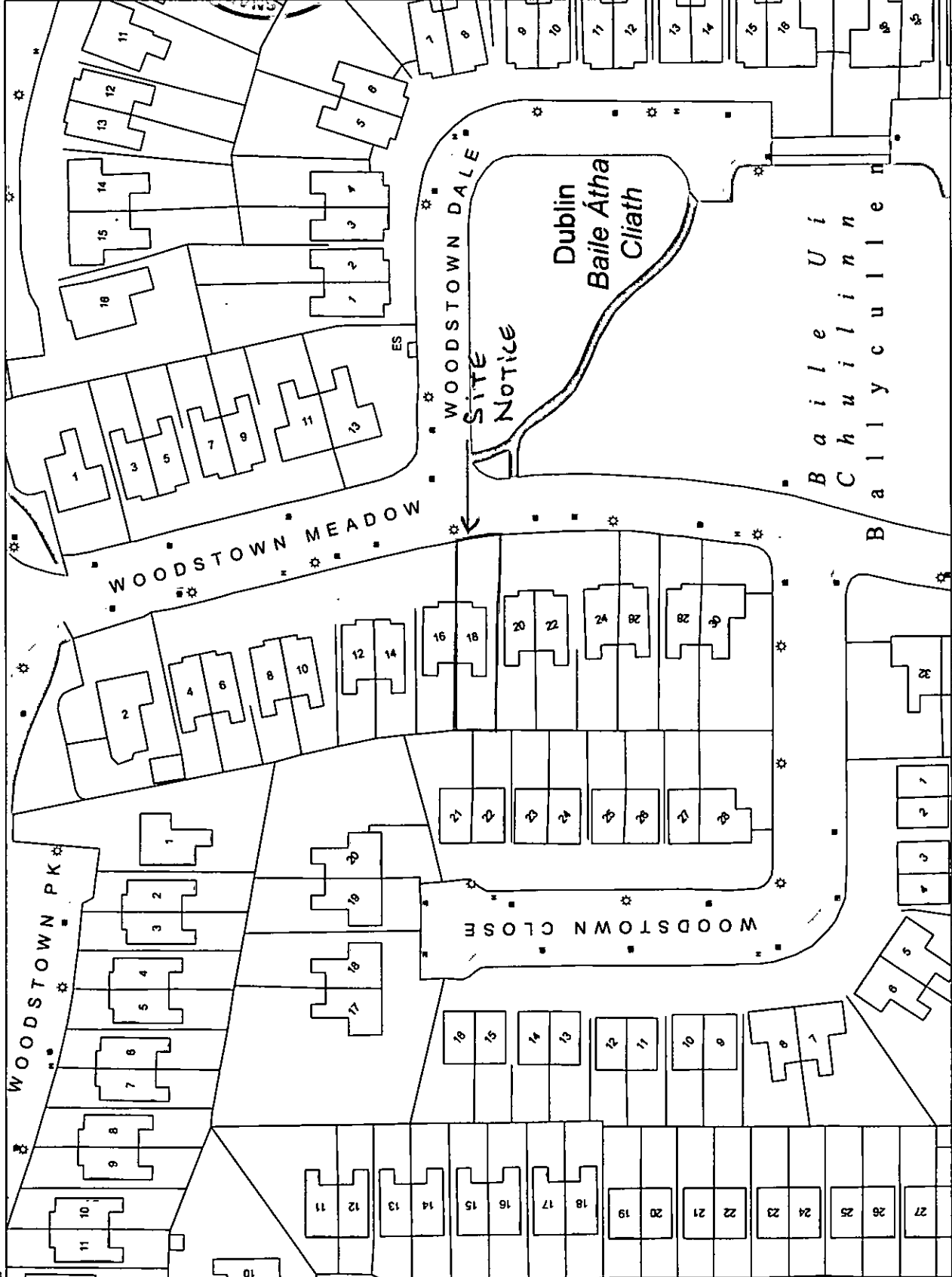
Ordnance Survey maps
never show legal property
boundaries, nor do they
show ownership of
physical features.

© Suirbhéireacht Ordánais Éireann,
2022
© Ordnance Survey Ireland, 2022
www.osi.ie/copyright

LEGEND:

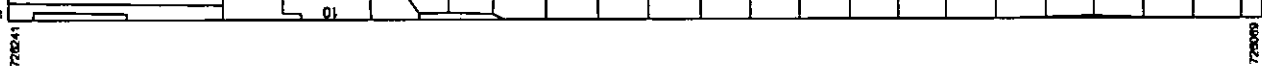
<http://www.osi.ie>;
search 'Large Scale Legend'

711684



711684

711451



711451

CAPTURE RESOLUTION:
The map objects are only accurate to the
resolution at which they were captured.
Output scale is not indicative of data capture scale.
Further information is available at:
<http://www.osi.ie>, search 'Capture Resolution'

OUTPUT SCALE: 1:1,000

40 metres

100 Feet

726041

726041