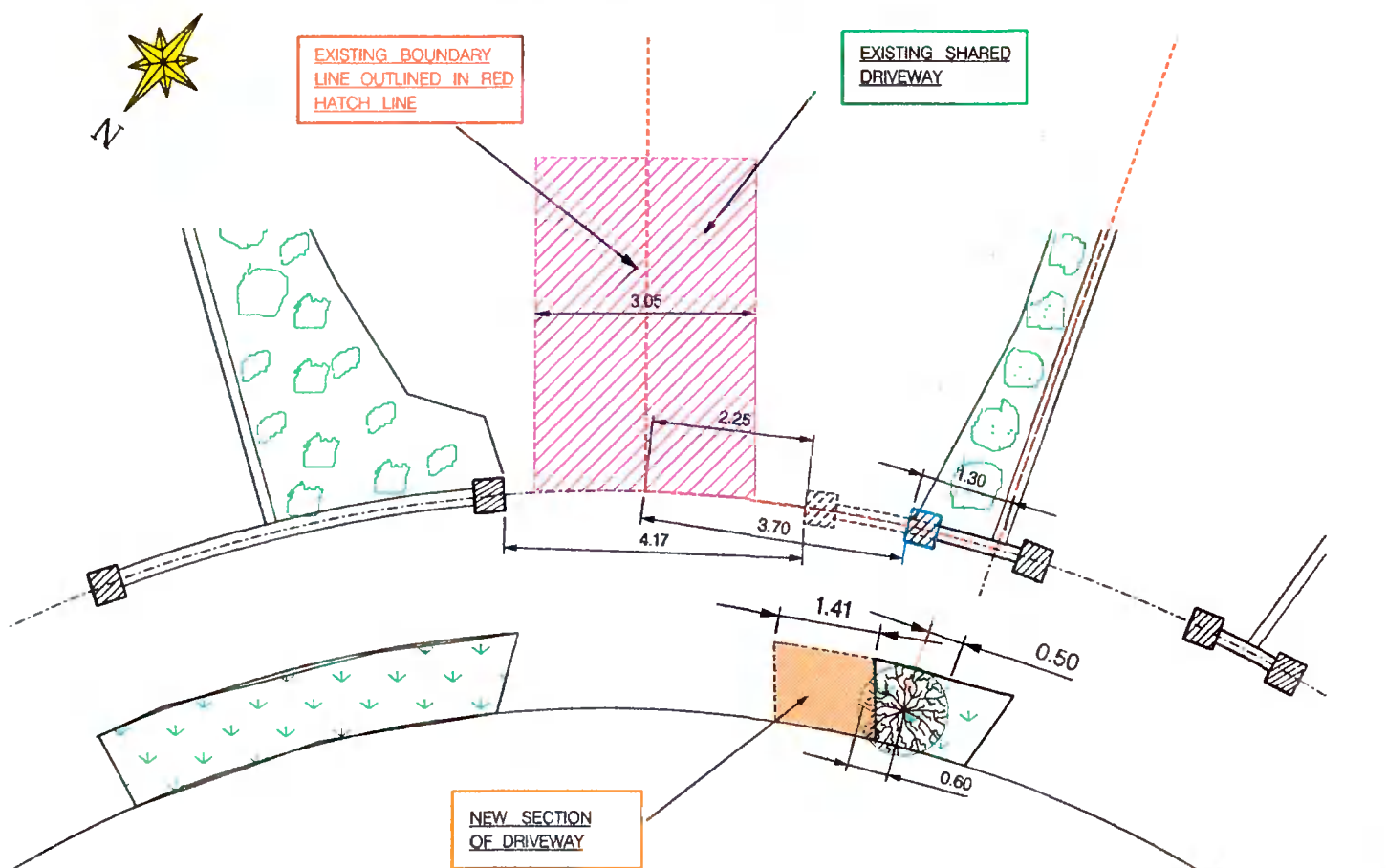




PROPOSED ELEVATION OF PIERS AND WALLS FOR WIDENED SHARED VEHICULAR ENTRANCE

FRONT ELEVATION SCALE NTS



PLAN SHOWING EXISTING AND PROPOSED POSITIONS OF PIER AND GRASS MARGIN

LEGEND

-  ...NEW POSITION OF PIER
-  ...NEW POSITION OF EDGE OF DRIVEWAY

PROPOSED LAYOUT

Client : MICHAEL & EMER MEAGHER 36 ST. ENDAS PARK RATHFARNHAM DUBLIN 14.	Job: PROPOSED WIDENING OF SHARED VEHICULAR ENTRANCE INVOLVING RELOCATION OF PIER AND ELIMINATING SECTION OF GRASS VERGE BY MAKING IT INTO DRIVEWAY.	
	Drawn by: P.N. CORCORAN, 26 KINGSTO HALL, HAROLDS GRANGE RD., SANDYFORD, DUBLIN 18.	
DRAWN BY P.N.C.	SCALE 1:100 @ A4	DRAWING No. B-04
CHECKED BY	DATE 20-03-22	
APPROVED BY		