


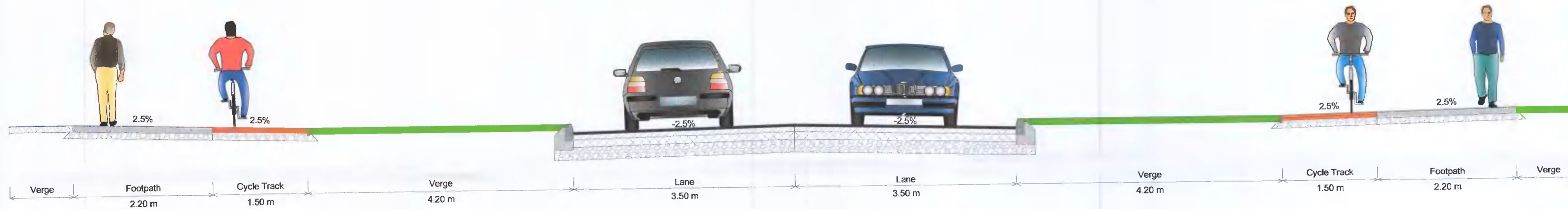
A1

DO NOT SCALE

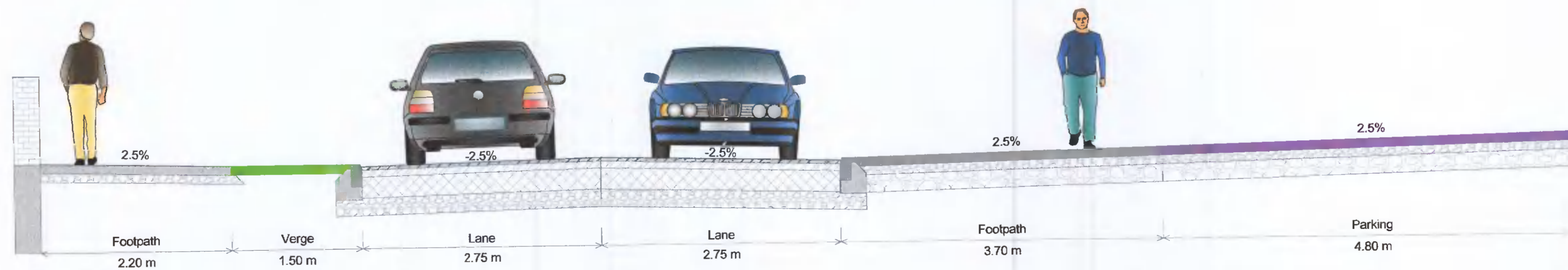
### Typical Cross-Section G-G



### Typical Cross-Section H-H



### Typical Cross-Section I-I



© ORDNANCE SURVEY IRELAND LICENSE No. AR 0082521  
 ORDNANCE SURVEY IRELAND & GOVERNMENT OF IRELAND

File: 5150924\_HTR\_10\_DR\_0123.dwg  
 Date: Apr 26, 2022 - 5:05pm  
 Plotted by: SDCannon

Rev	Description	By	Date	Chk'd	Auth
-	ISSUED FOR PLANNING	MS	03/22	JW	KB



Atkins House, 150-155 Airside Business Park, Swords, Co. Dublin  
 Tel (+353) 01 810 8000 Fax (+353) 01 810 8001

Unit 2B, 2200 Cork Airport Business Park, Cork  
 Tel (+353) 021 429 0300 Fax (+353) 021 429 0360

1st Floor Technology House Parkmore Technology Park, Galway  
 Tel (+353) 081 786 050 Fax (+353) 091 778 630

Client: ADAMSTOWN STATION & BOULEVARD LTD

Project: ADAMSTOWN BOULEVARD PHASE 1 - DEVELOPMENT

Purpose: ISSUED FOR PLANNING			
Title: TYPICAL CROSS-SECTIONS SHEET 3 OF 4			
Original Scale: 1:25 at A1	Design/Drawn: AK	Checked: JW	Authorised: KB
Date: 08/02/21	Date: 08/02/21	Date: 08/02/21	Date: 08/02/21
Status: P	Drawing Number: 5150924-HTR-10-DR-0123	Rev: -	