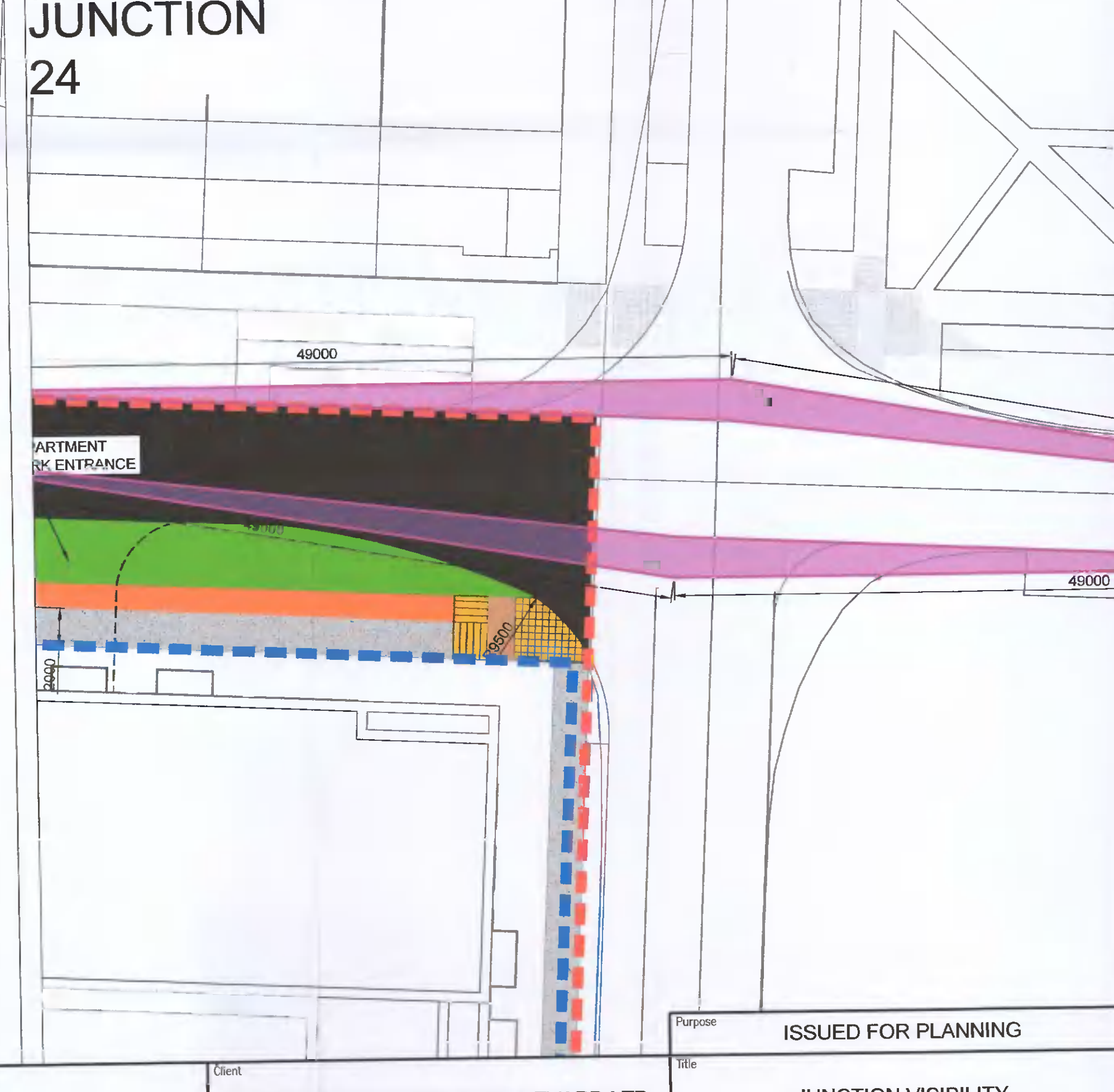
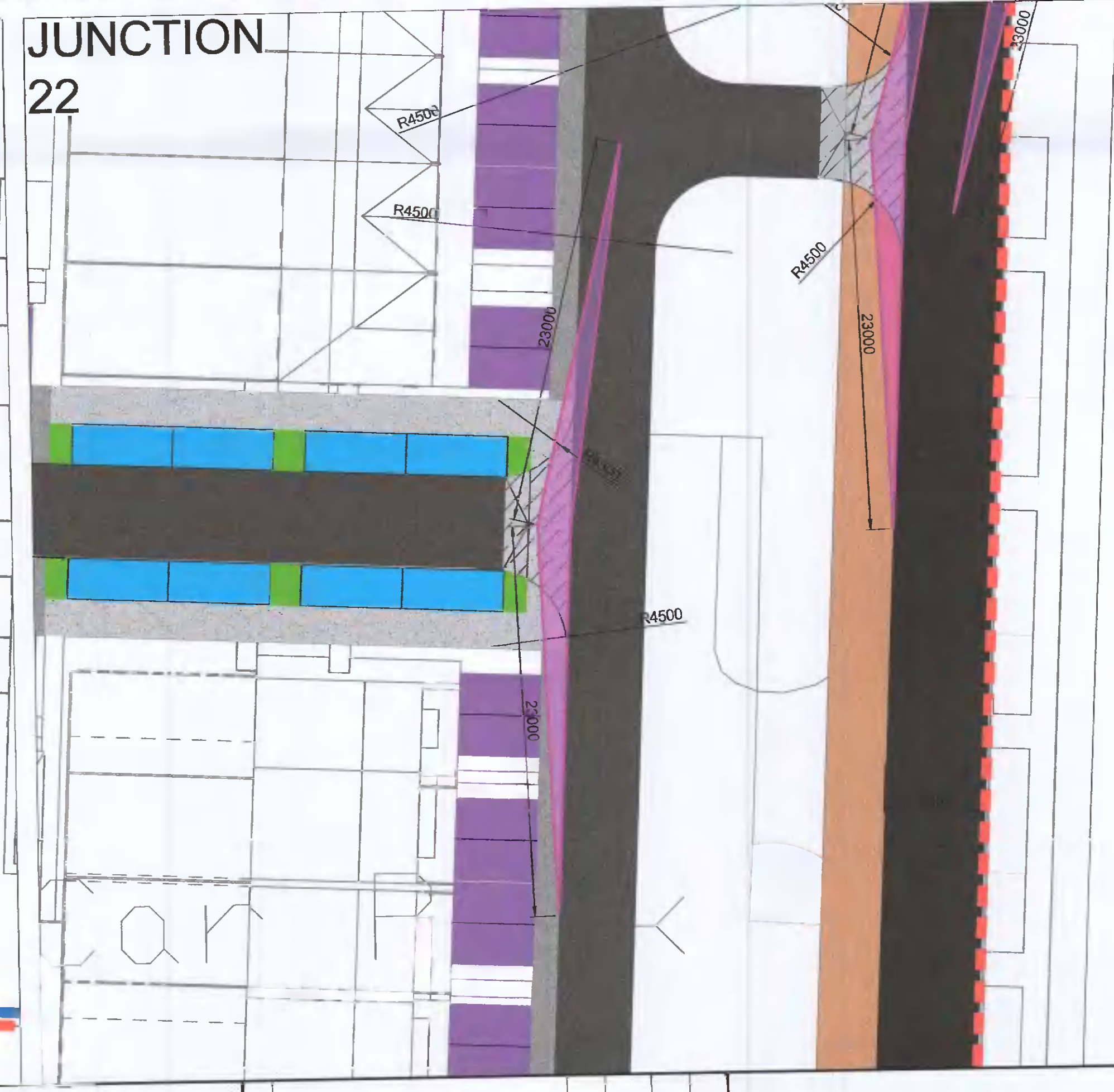
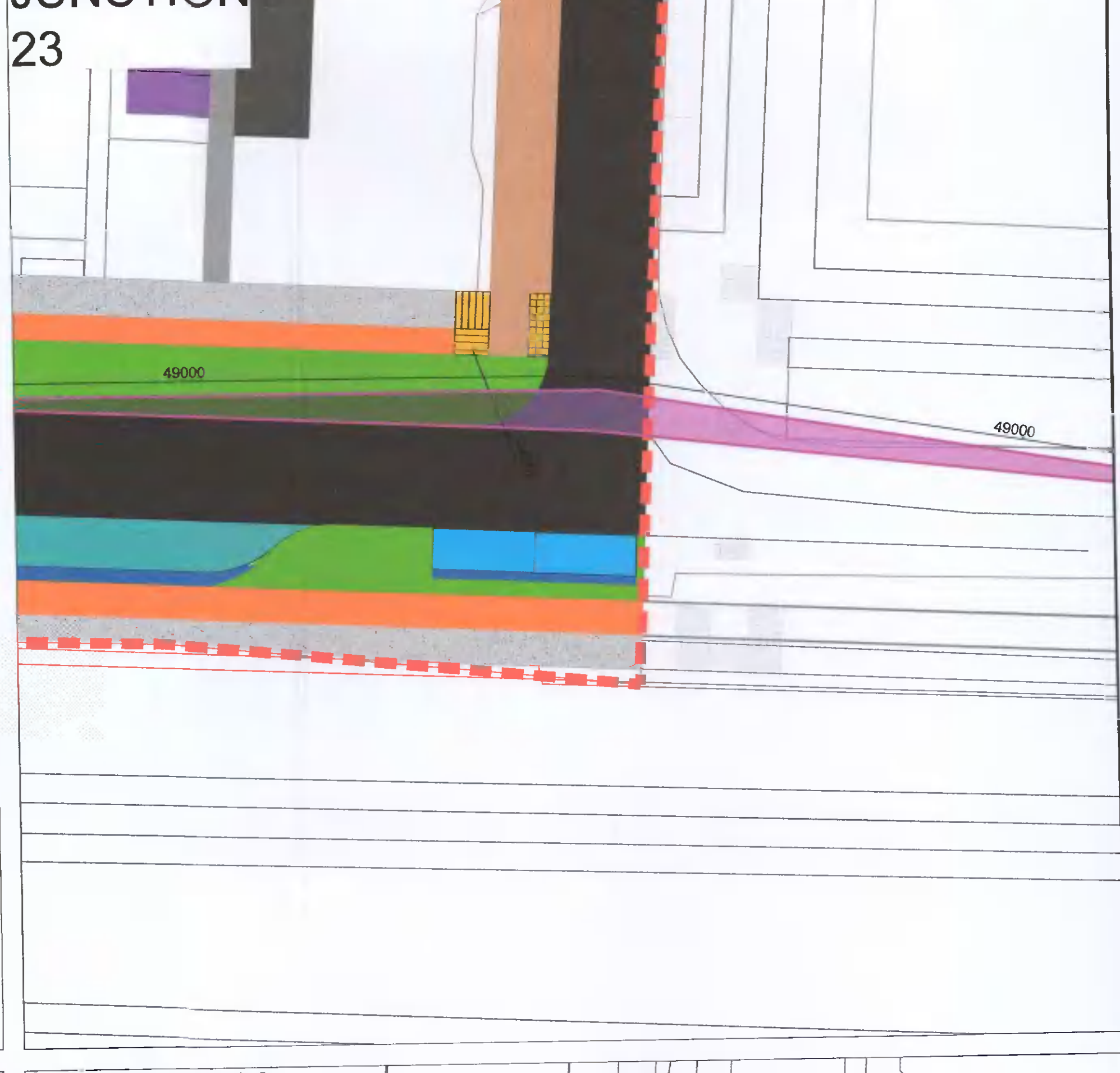
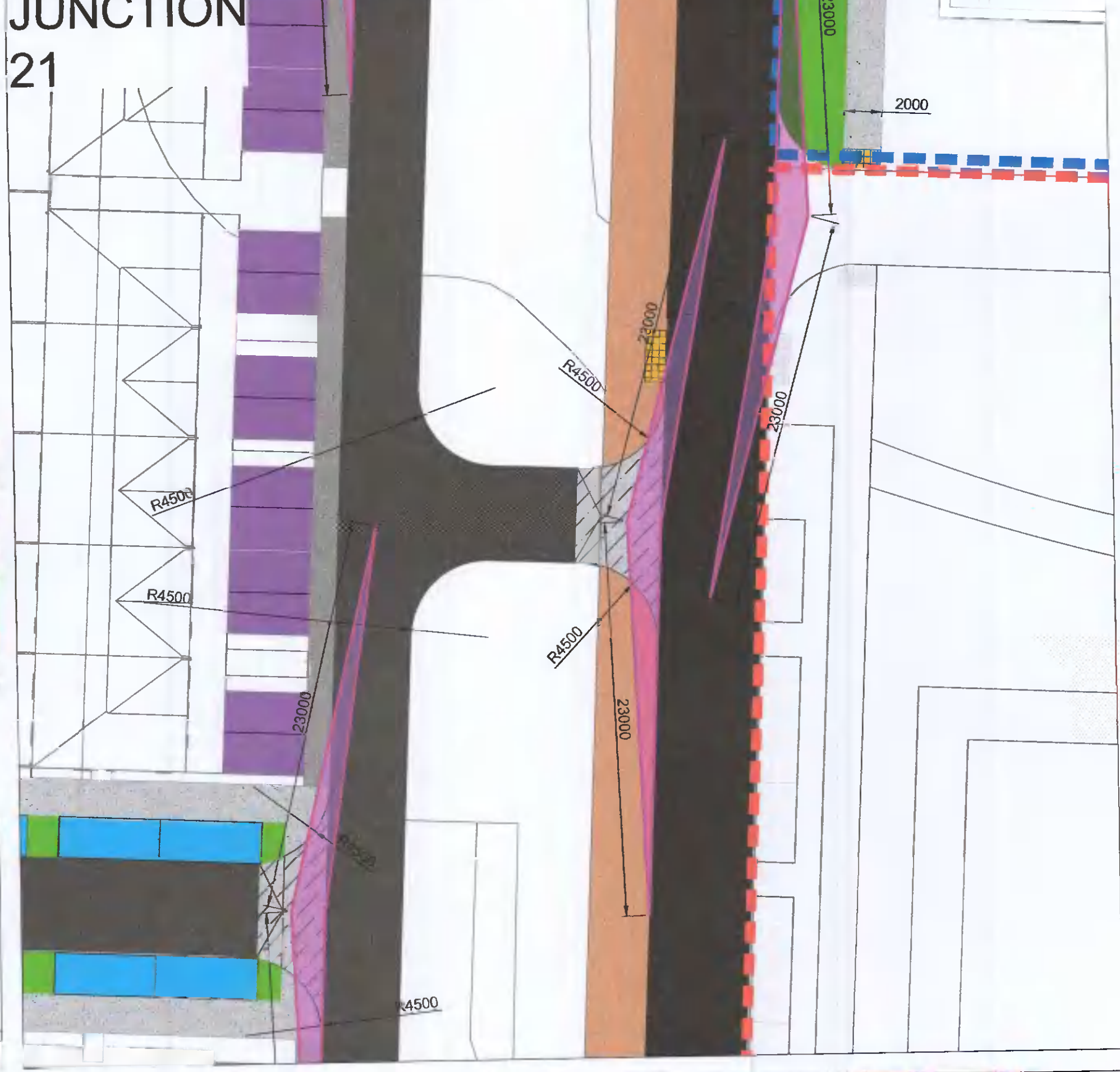
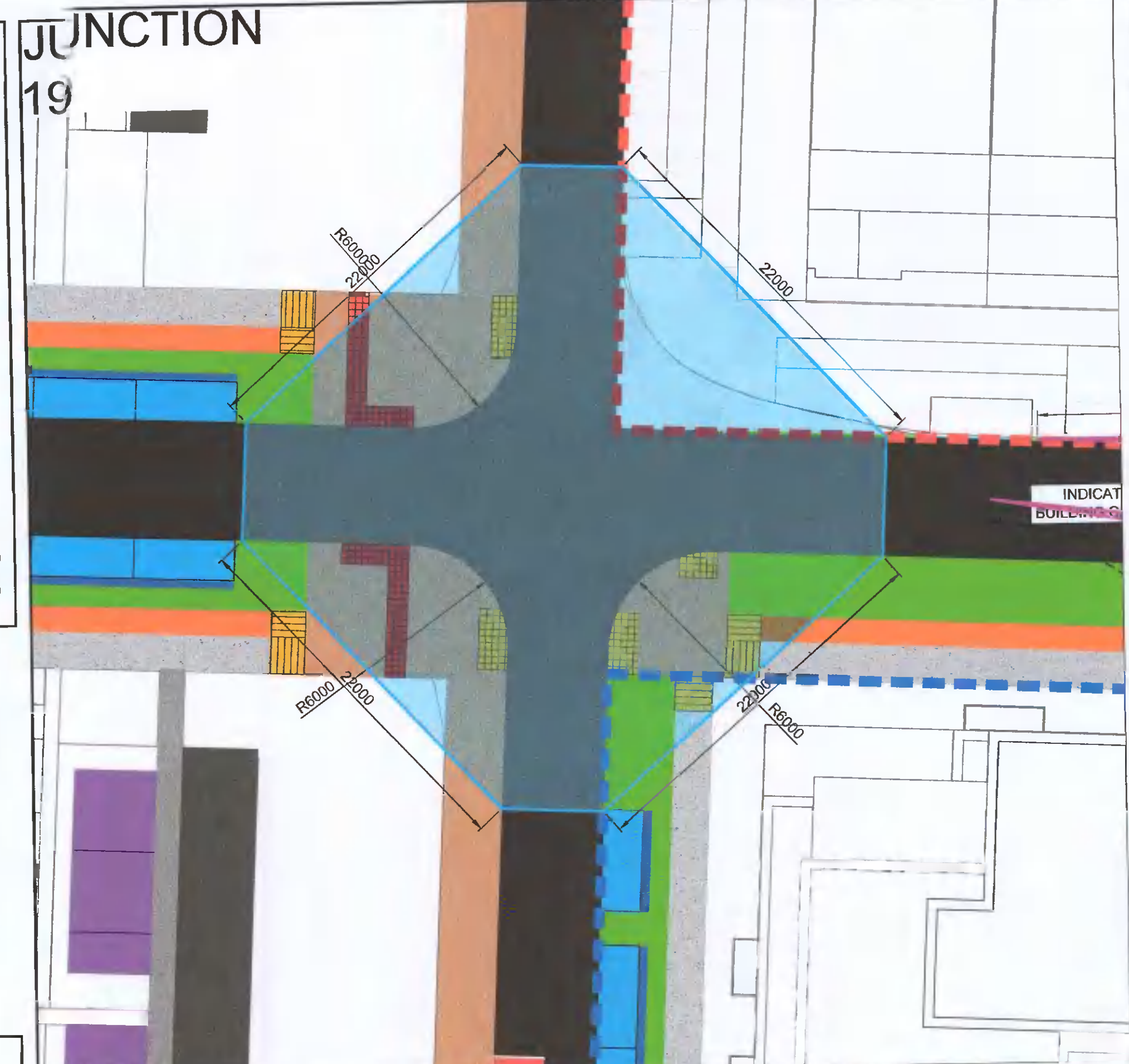


DO NOT SCALE

A1



© ORDNANCE SURVEY IRELAND LICENSE No. AR 0082521
ORDNANCE SURVEY IRELAND & GOVERNMENT OF IRELAND

File: 5150924_HTR_10_DR_0119.dwg
Date: Apr 26, 2022 - 4:57pm
Plotted by: SDCannon

Rev	Description	By	Date	Ch'kd	Auth
-	ISSUED FOR PLANNING	MS	03/22	JW	KB

ATKINS
Member of the SNC-Lavalin Group

Atkins House, 150-155 Airside
Business Park, Swords, Co. Dublin
Tel (+353) 01 810 8000
Fax (+353) 01 810 8001

Unit 2B, 2200 Cork Airport
Business Park, Cork
Tel (+353) 021 429 0300
Fax (+353) 021 429 0360

1st Floor Technology House
Parkmore Technology Park, Galway
Tel (+353) 091 786 050
Fax (+353) 091 779 630

Client	ADAMSTOWN STATION & BOULEVARD LTD		
Project	ADAMSTOWN BOULEVARD PHASE 1 - DEVELOPMENT		

Purpose				ISSUED FOR PLANNING			
Title				JUNCTION VISIBILITY SHEET 4 OF 4			
Original Scale	Design/Drawn	Checked	Authorised				
1:250 at A1	AK	JW	KB				
Date	Date	Date	Date				
08/02/21	08/02/21	08/02/21	08/02/21				
Status	Drawing Number	Rev					
P	5150924-HTR-10-DR-0119						