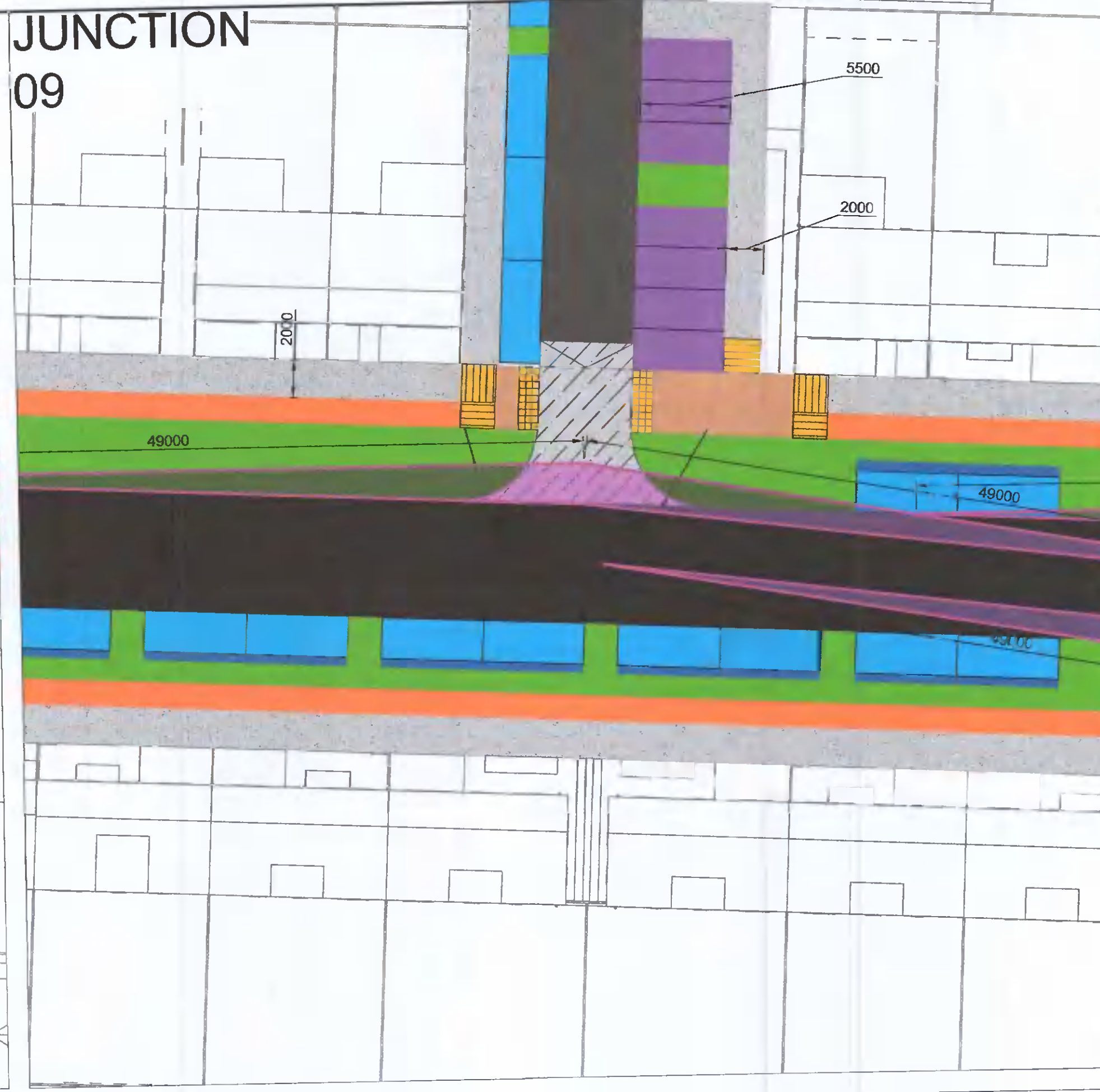


A1
DO NOT SCALE

JUNCTION 07



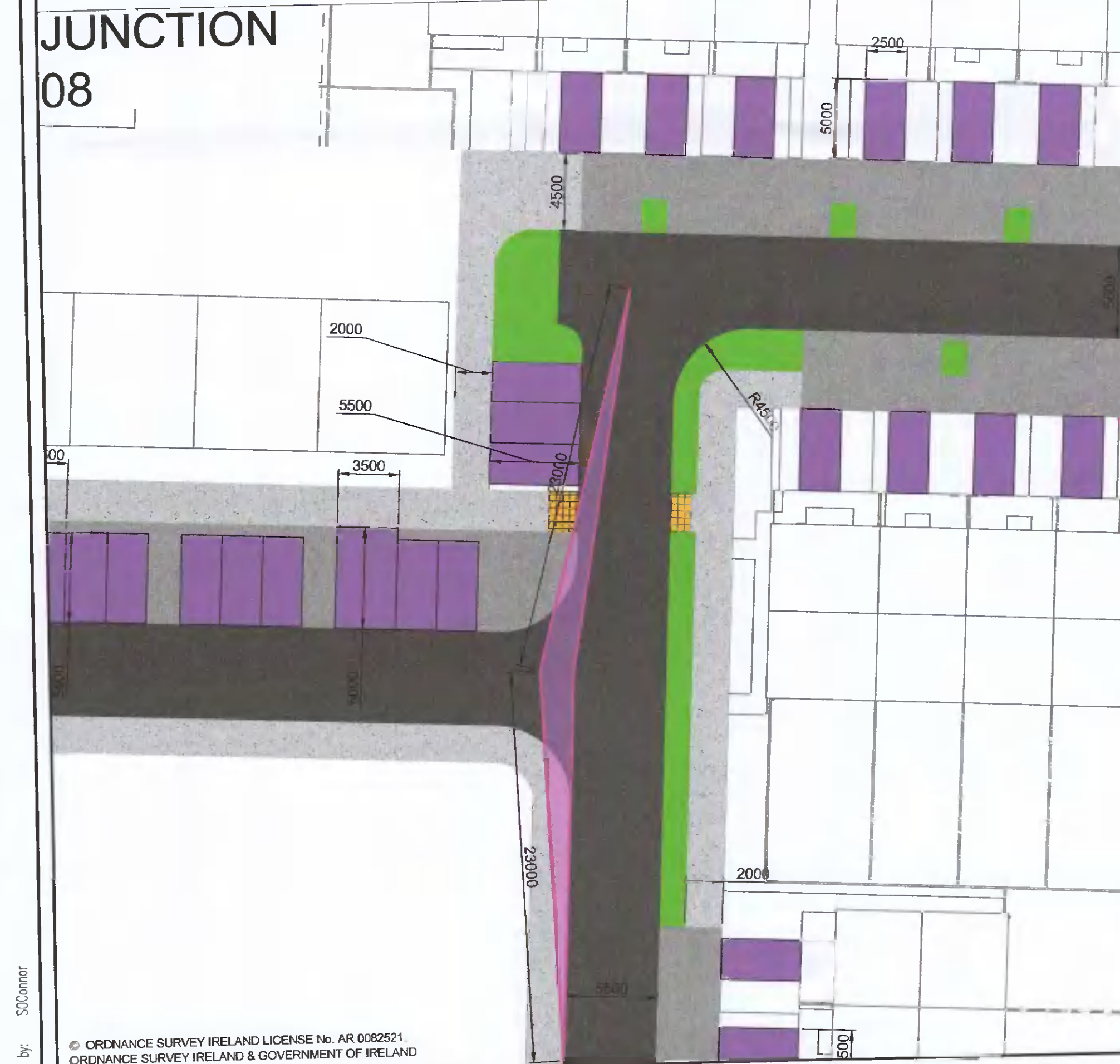
JUNCTION 09



JUNCTION 11



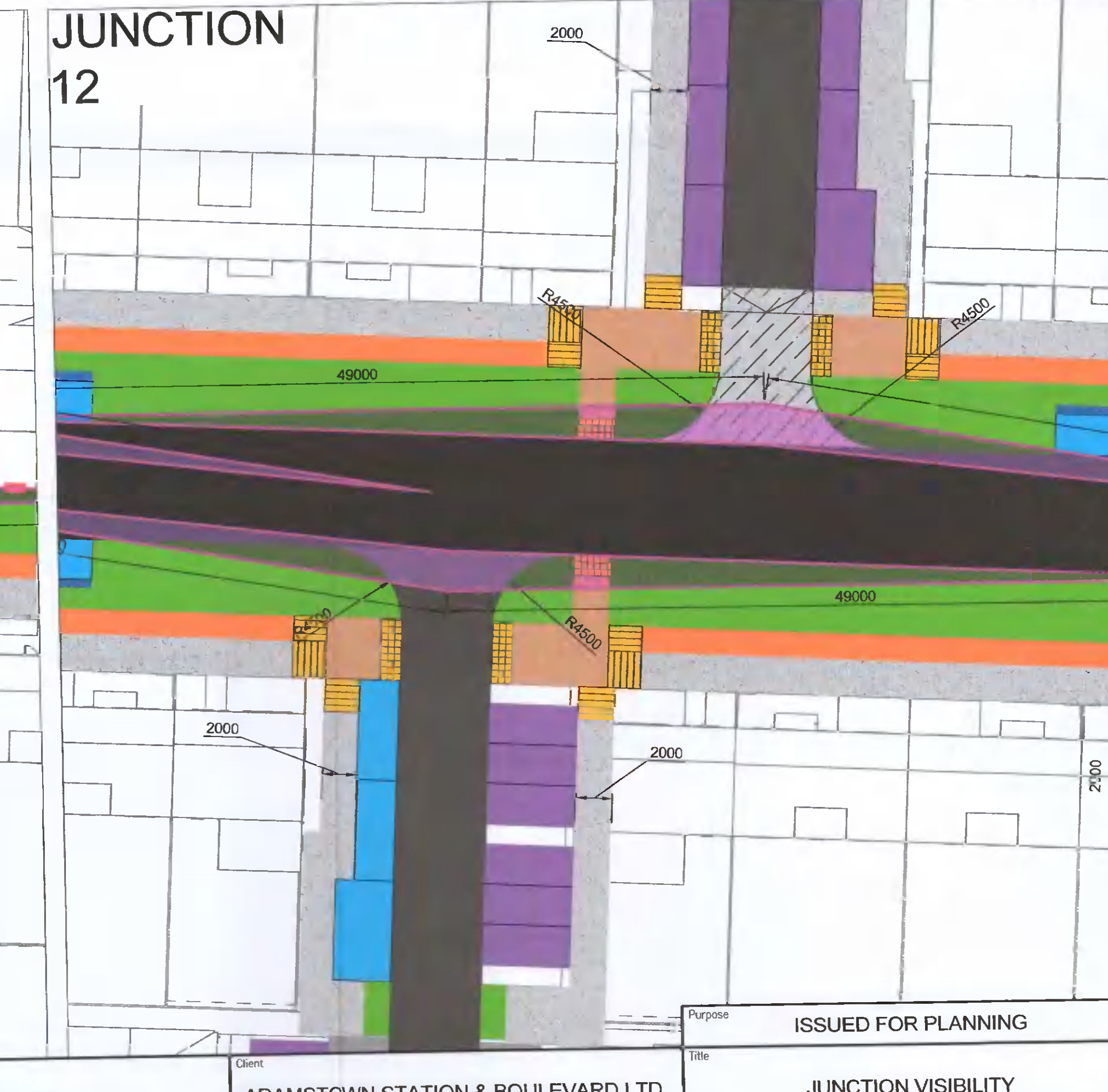
JUNCTION 08



JUNCTION 10



JUNCTION 12



© ORDNANCE SURVEY IRELAND LICENSE No. AR 0082521
ORDNANCE SURVEY IRELAND & GOVERNMENT OF IRELAND

File: 5150924_HTR_10_DR_0117.dwg
Date: Apr 26, 2022 - 4:54pm
Plotted by: SCDonnor

Rev	Description	By	Date	Chk'd	Auth
-	ISSUED FOR PLANNING	MS	03/22	JV	KB

ATKINS
Member of the SNC-Lavalin Group

Atkins House, 150-155 Airside
Business Park, Swords, Co. Dublin
Tel (+353) 01 810 8000
Fax (+353) 01 810 8001

Unit 2B, 2200 Cork Airport
Business Park, Cork
Tel (+353) 021 425 0300
Fax (+353) 021 425 0360

1st Floor Technology House
Parkmore Technology Park, Galway
Tel (+353) 091 785 9150
Fax (+353) 091 779 830

Client
ADAMSTOWN STATION & BOULEVARD LTD

Project
**ADAMSTOWN BOULEVARD
PHASE 1 - DEVELOPMENT**

Purpose ISSUED FOR PLANNING	
Title JUNCTION VISIBILITY SHEET 2 OF 4	
Original Scale 1:250 at A1	Design/Drawn AK Date 08/02/21
Checked JW Date 08/02/21	Authorised KB Date 08/02/21
Status P	Drawing Number 5150924-HTR-10-DR-0117