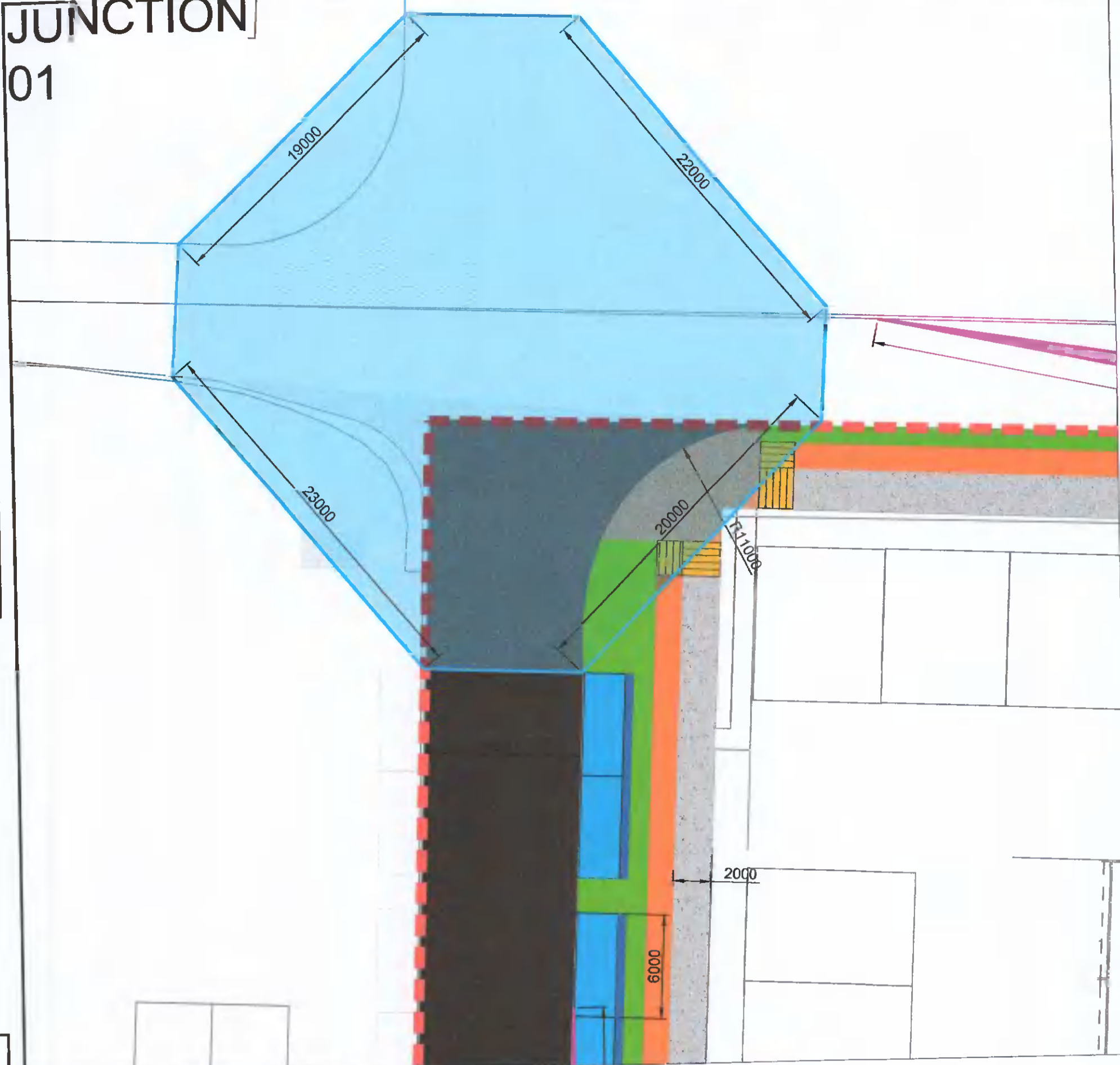


A1

DO NOT SCALE

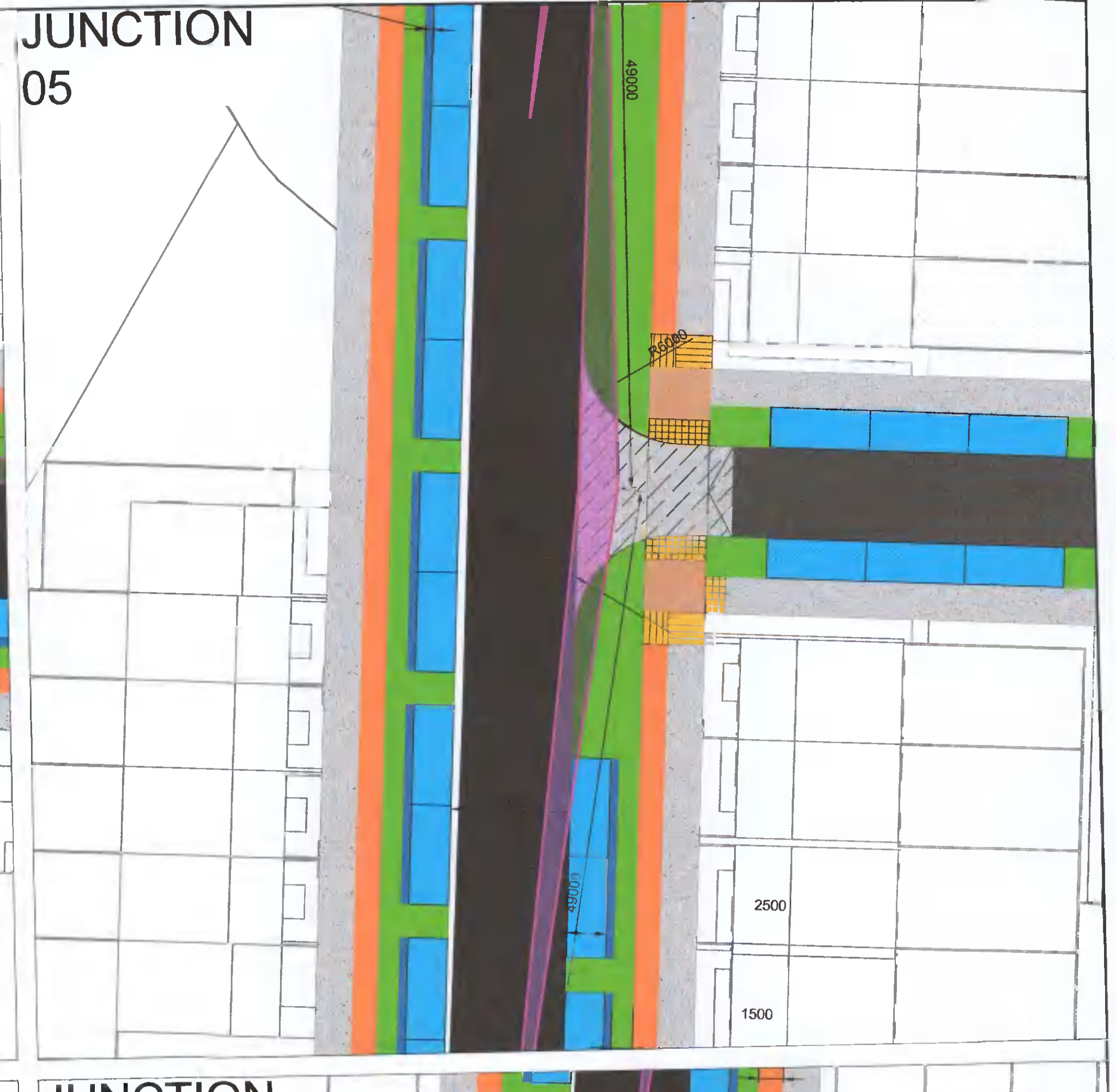
### JUNCTION 01



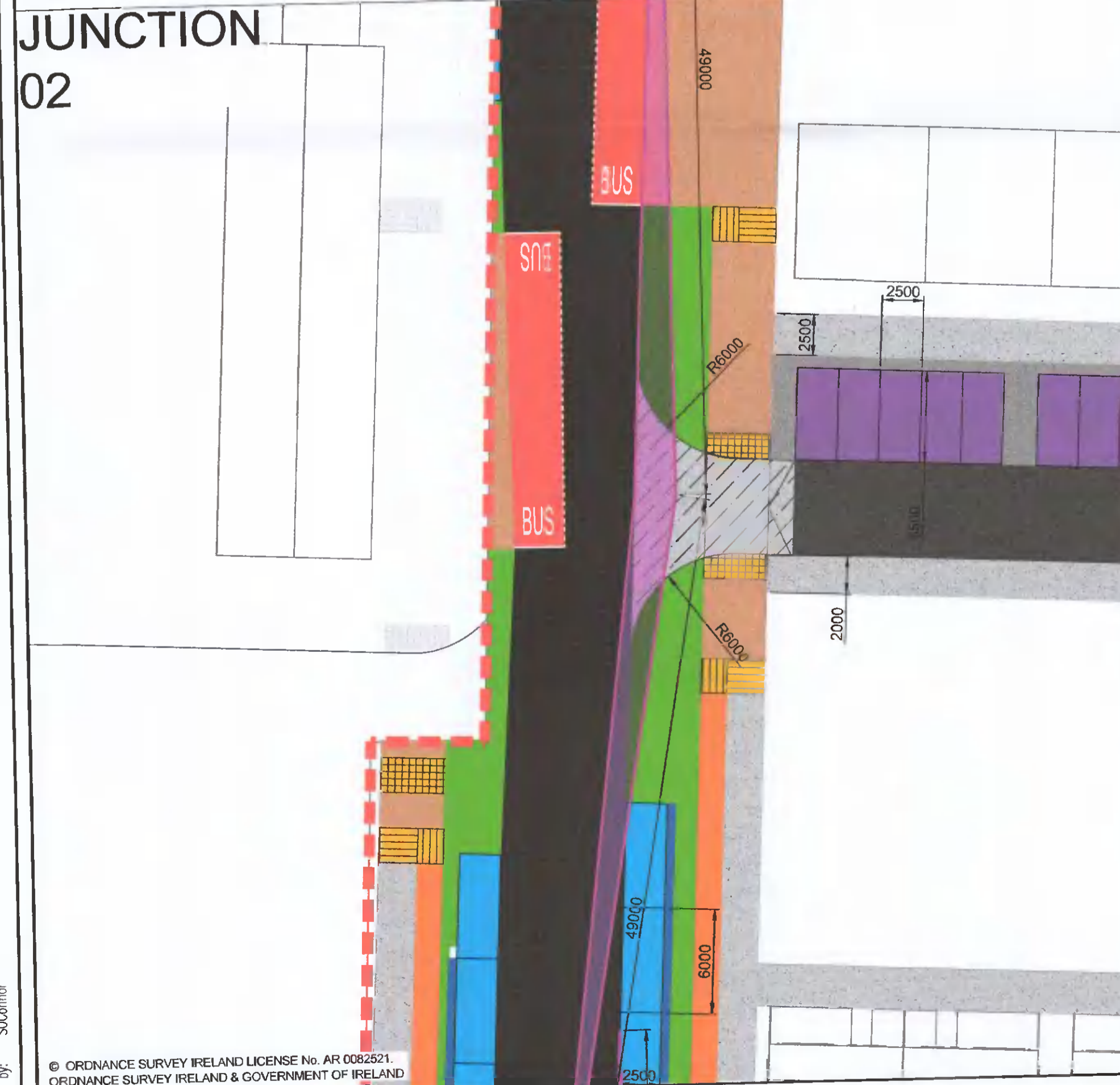
### JUNCTION 03



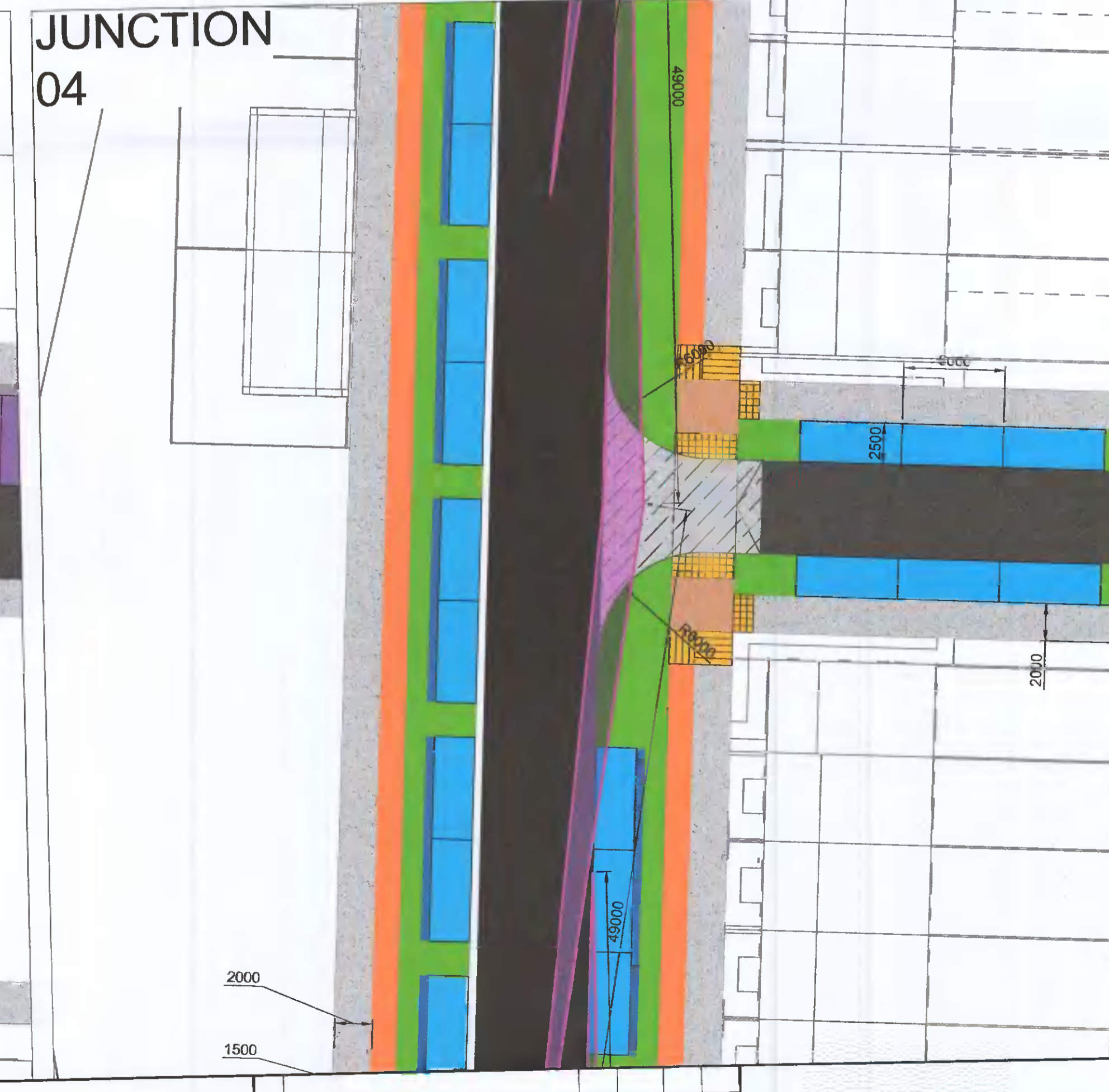
### JUNCTION 05



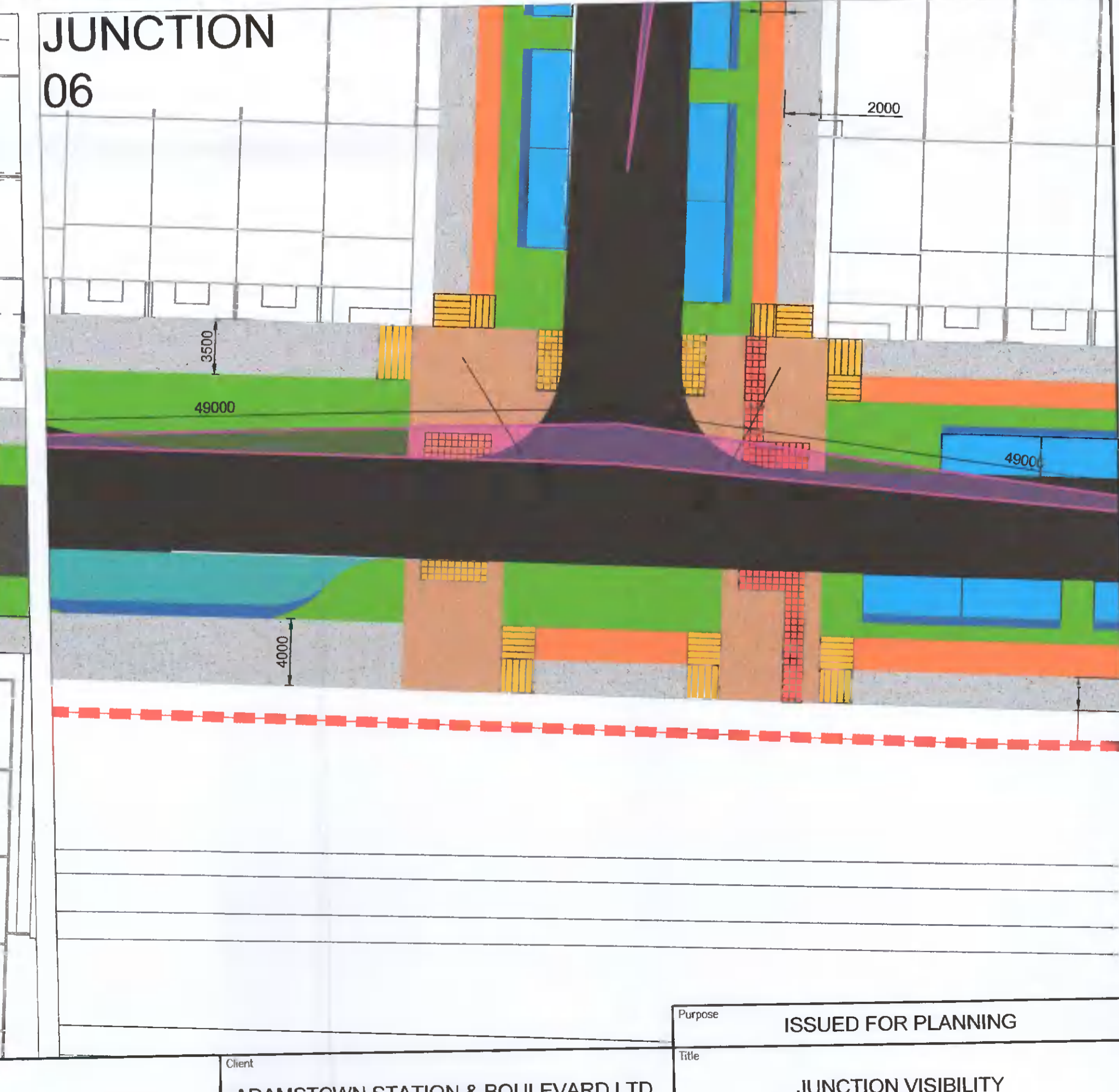
### JUNCTION 02



### JUNCTION 04



### JUNCTION 06



File: 5150924\_HTR\_10\_DR\_0116.dwg  
Date: Apr 26, 2022 - 4:52pm  
Plotted by: SDOmnor

© ORDNANCE SURVEY IRELAND LICENSE No. AR 0082621  
ORDNANCE SURVEY IRELAND & GOVERNMENT OF IRELAND

2000  
1500

# ATKINS

Member of the SNC-Lavalin Group

Atkins House, 150-155 Airside Business Park, Swords, Co. Dublin  
Tel (+353) 01 810 8000 Fax (+353) 01 810 8001

Unit 2B, 2200 Cork Airport Business Park, Cork  
Tel (+353) 021 429 0300 Fax (+353) 021 429 0350

1st Floor Technology House Parkmore Technology Park, Galway  
Tel (+353) 091 786 050 Fax (+353) 091 779 830

Client  
ADAMSTOWN STATION & BOULEVARD LTD

Project  
ADAMSTOWN BOULEVARD  
PHASE 1 - DEVELOPMENT

Purpose  
ISSUED FOR PLANNING

Title  
JUNCTION VISIBILITY  
SHEET 1 OF 4

Original Scale	Design/Drawn	Checked	Authorised
1:250 at A1	AK	JW	KB
Date	Date	Date	Date
08/02/21	08/02/21	08/02/21	08/02/21

Status	Drawing Number	Rev
P	5150924-HTR-10-DR-0116	-

Rev	Description	By	Date	Chk'd	Auth
-	ISSUED FOR PLANNING	MS	03/22	JW	KB